











Yellowstone County Montana Rivers and Streams

	Lakes ponds
	streams rivers
	Yellowstone River
	Stream/River
	Hydrographic Category = Perennial
	Stream/River: Hydrographic Category = Intermittent
	Canal Ditch: Canal = Aqueduct; Canal Ditch: Canal Ditch Type = Stormwater



MONTANA
 STATE LIBRARY
 Map drafted by Montana State Library
 May 2023
 Map not published. DRAFT.