

















































Page Index	 Agriculture	 Irrigation Diversion	 Concrete RipRap
 River Miles, 2001	 Boat Ramp - Paved	 Irrigation Headgate	 Floodplain Dike/Levee
 City/Town	 Boat Ramp - Unpaved	 Irrigation Pump - Permanent	 Transportation Encroachment
 Parcels	 Bridge	 Irrigation Pump - Portable	 Car Bodies
 Channel Migration Zone	 Dump Site	 Irrigation Return Flow	 Gabions
 Counties	 Flow Deflector	 Municipal	 Bedrock Outcrop
 Bureau of Land Management	 Foundation House	 Municipal Intake	 Bedrock Control
 Bureau of Reclamation	 Headgate	 Pipelines	 Steel Retaining Wall
 US Fish and Wildlife	 Industrial Intake	 Powerlines	 Tree Revetments
 National Park Service	 Industry	 Railroad Trestle	
 US Forest Service		 Rock RipRap	
 US Dept of Agriculture			
 Defense Dept/Army Corp of Engineers			
 State of Montana Misc.			
 Montana State Trust Land			
 Local Government			
 Tribal			
 Bureau of Indian Affairs Trust Land			
 Conservation Easement			

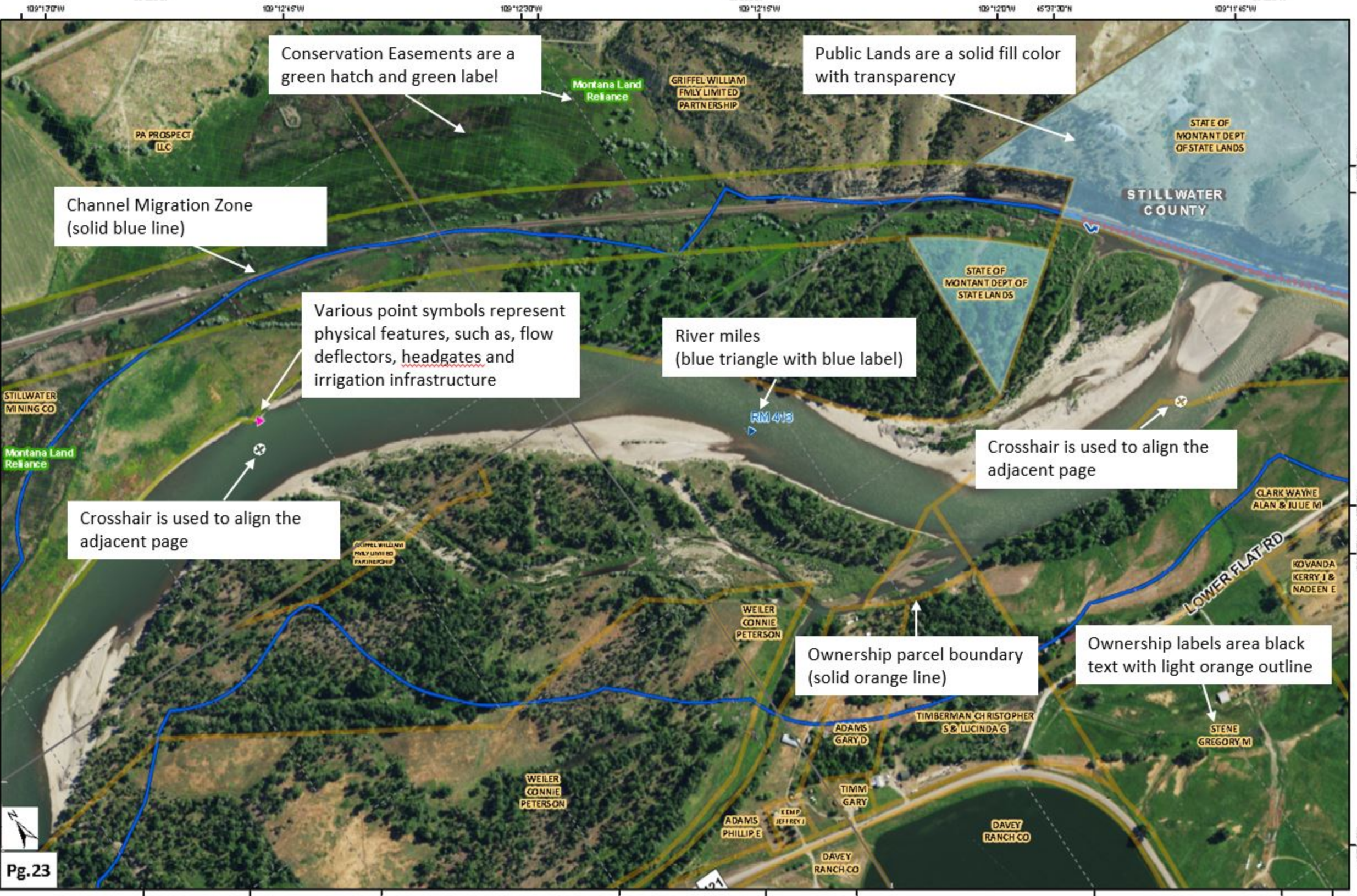
Pages print best landscape at 11x17

Locational information is around the outside of the map:

- Latitude Longitude (thin dashed gray line)
- Township Range Section (solid gray line)

North rotates with each page

Map Book page number



Conservation Easements are a green hatch and green label

Public Lands are a solid fill color with transparency

Channel Migration Zone (solid blue line)

Various point symbols represent physical features, such as, flow deflectors, headgates and irrigation infrastructure

River miles (blue triangle with blue label)

Crosshair is used to align the adjacent page

Crosshair is used to align the adjacent page

Ownership parcel boundary (solid orange line)

Ownership labels area black text with light orange outline