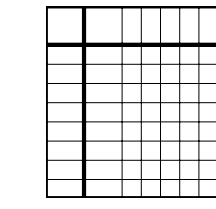


# YELLOWSTONE RIVER PHYSICAL FEATURES INVENTORY

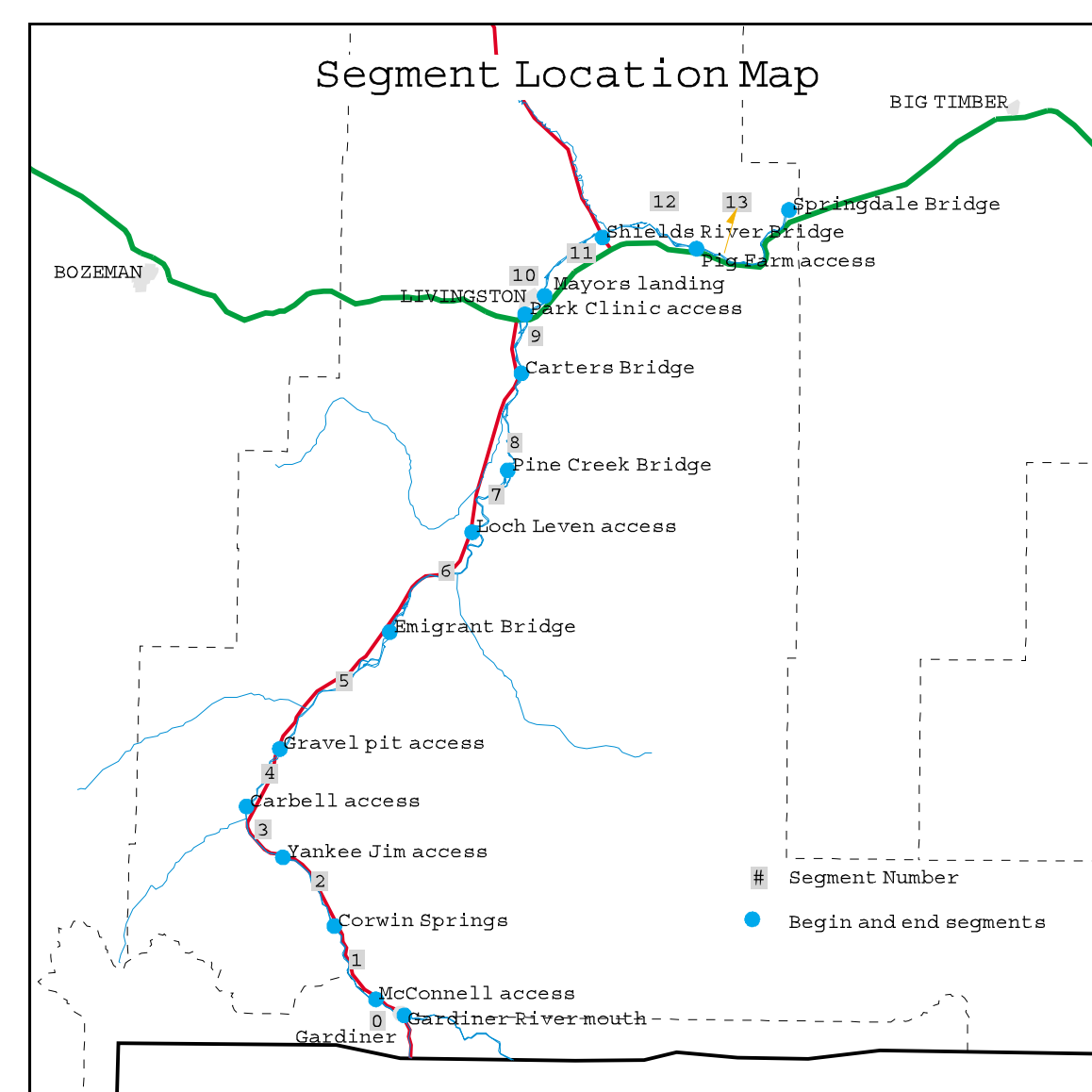

## River Segment 8 Lower



Summary of Features Information for Segment 8



Description of Segment 8



Physical features shown here are based on an inventory of the Upper Yellowstone River conducted April 22 and 23, 1998.

**SYMBOL LEGEND**

LINE FEATURES	POINT FEATURES
Dike	Failed bank riprap
Bank Rock Riprap	Embedded Woody Debris
Eroding Bank	Irrigation Headgate
Bank Mass Wasting	Photopoint
	Rock Barb
	Rock Jetty
	Large Woody Debris
	Active Bridge
	Culvert
	DNRC River Mile Marker
	USGS Guaging Station