
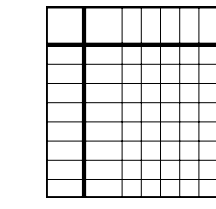


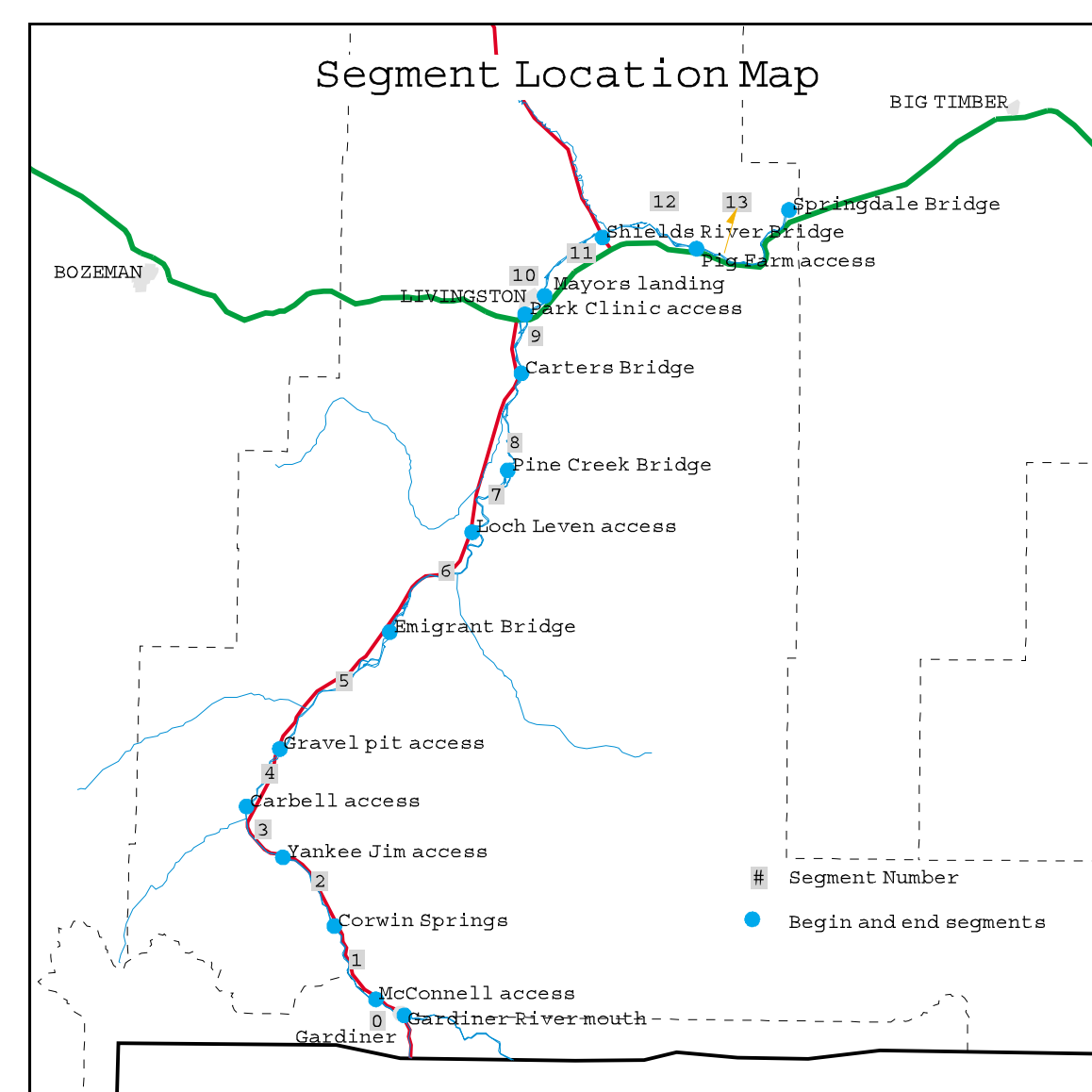

YELLOWSTONE RIVER PHYSICAL FEATURES INVENTORY

River Segment 7 Upper

Summary of Features Information for Segment 7



Description of Segment 7



Physical features shown here are based on an inventory of the Upper Yellowstone River conducted April 22 and 23, 1998.

SYMBOL LEGEND

- | LINE FEATURES | POINT FEATURES |
|-------------------|-------------------------|
| Bank Mass Wasting | Irrigation Diversion |
| Eroding Bank | Irrigation Pump |
| Bank Rock Riprap | Information Site Number |
| | Photopoint |
| | Rock Barb |
| | DNRC River Mile Marker |

