
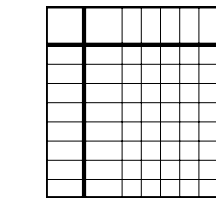


YELLOWSTONE RIVER PHYSICAL FEATURES INVENTORY

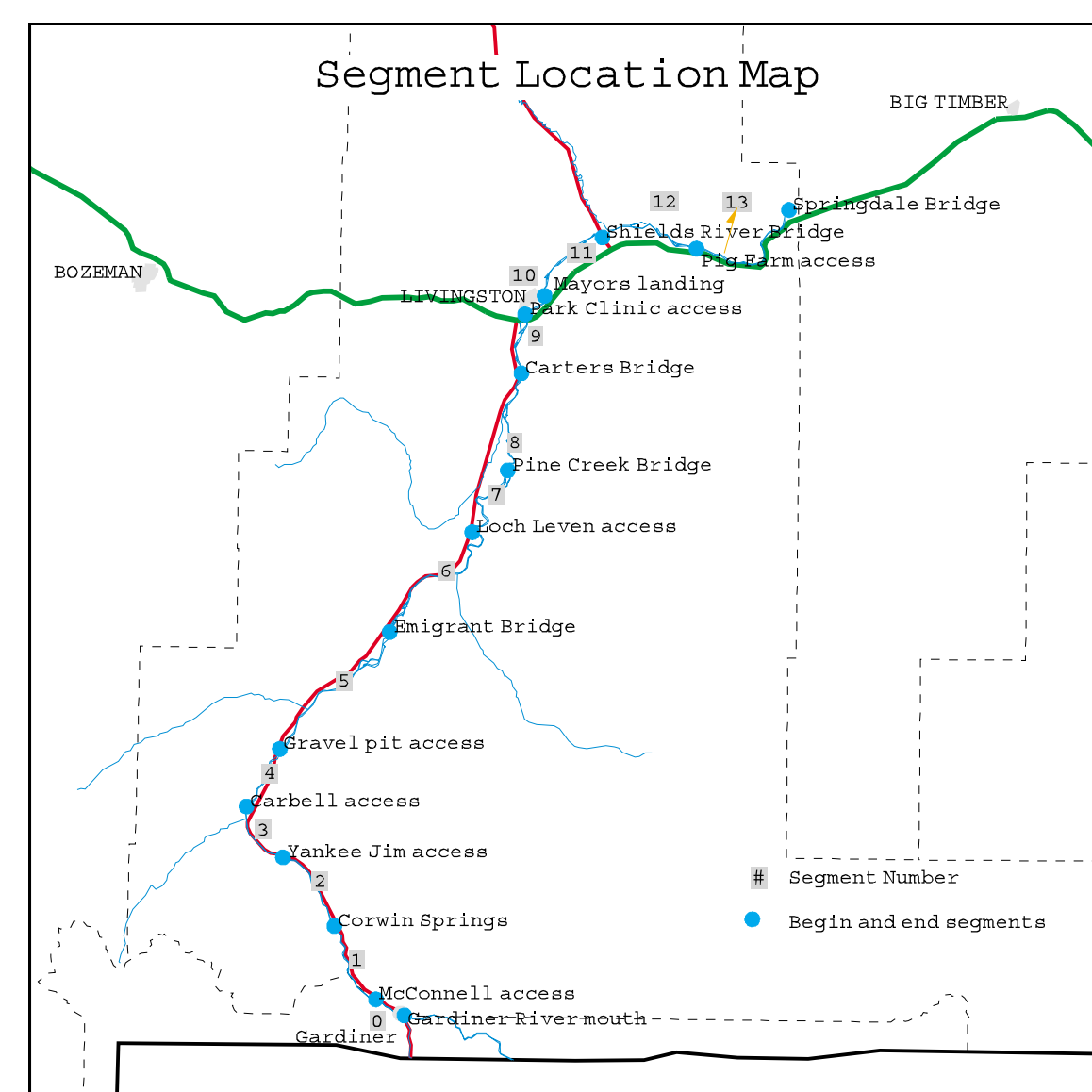

River Segment 1 Upper



Summary of Features Information for Segment 1



Description of Segment 1



Physical features shown here are based on an inventory of the Upper Yellowstone River conducted April 22 and 23, 1998.

SYMBOL LEGEND

- | LINE FEATURES | POINT FEATURES |
|-------------------|------------------------|
| Bank Mass Wasting | Public River Access |
| Eroding Bank | Photopoint |
| | DNRC River Mile Marker |
| | Water Quality Station |

