
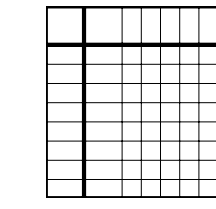



YELLOWSTONE RIVER PHYSICAL FEATURES INVENTORY

River Segment 12 Upper

Summary of Features Information for Segment 12

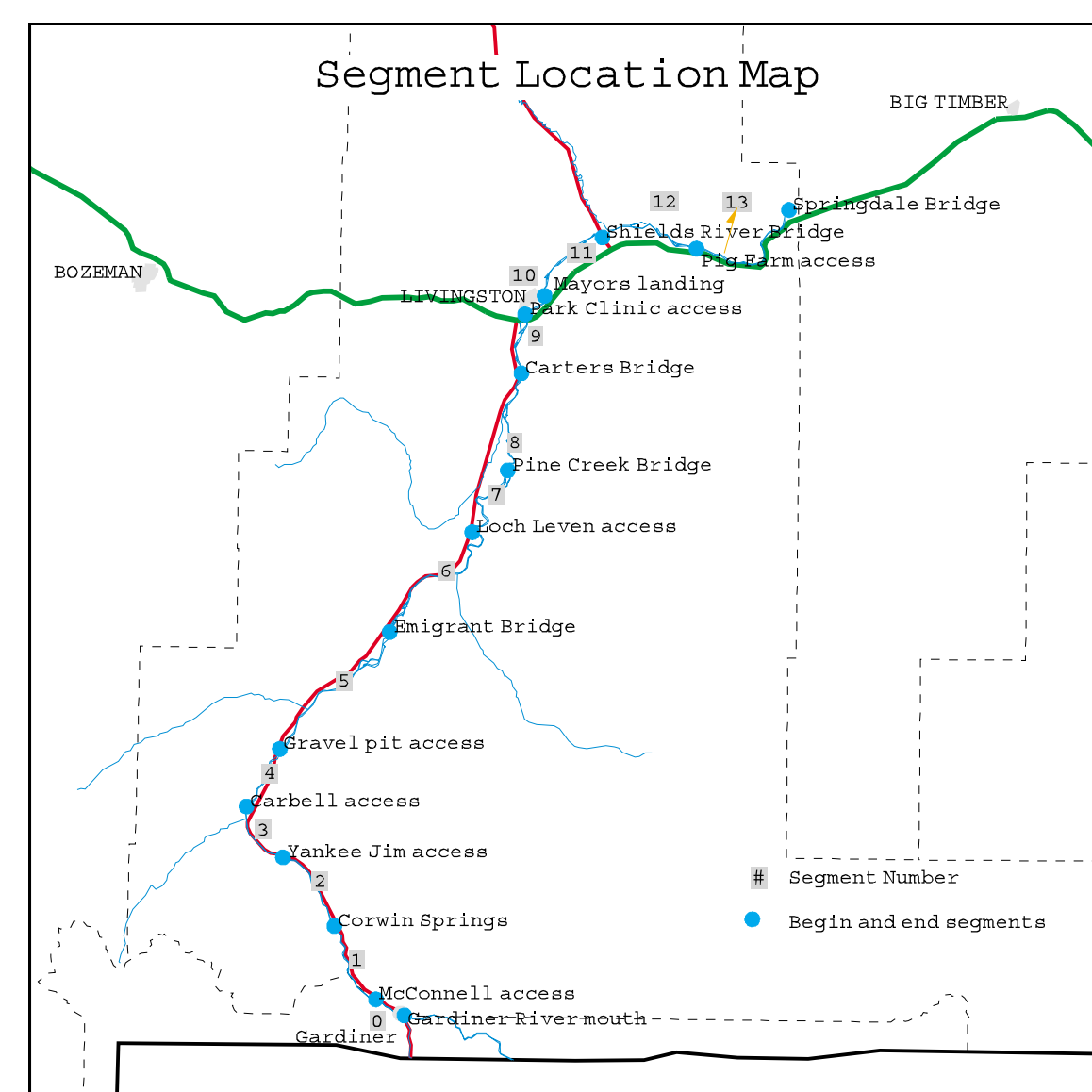
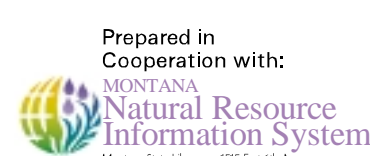


Description of Segment 12



The Natural Resource Conservation Service (NRCS) in Montana is a Federal agency working in partnership with the American people to help protect and sustain natural resources on America's private lands.

This information was prepared for the Upper Yellowstone River Task Force and the Park County Conservation District by U.S.D.A. Natural Resources Conservation Service and Montana Department of Environmental Quality in association with other partners.



Physical features shown here are based on an inventory of the Upper Yellowstone River conducted April 22 and 23, 1998.

SYMBOL LEGEND

LINE FEATURES	POINT FEATURES
Dike	Bedrock Sill
Bank Rock Riprap	Irrigation Diversion
Eroding Bank	Irrigation Headgate
Bank Mass Wasting	Photopoint
	Rock Barb
	Rock Jetty
	Large Woody Debris
	Active Bridge
	DNRC River Mile Marker
	Water Quality Station

