
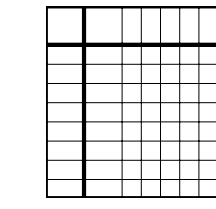


YELLOWSTONE RIVER PHYSICAL FEATURES INVENTORY

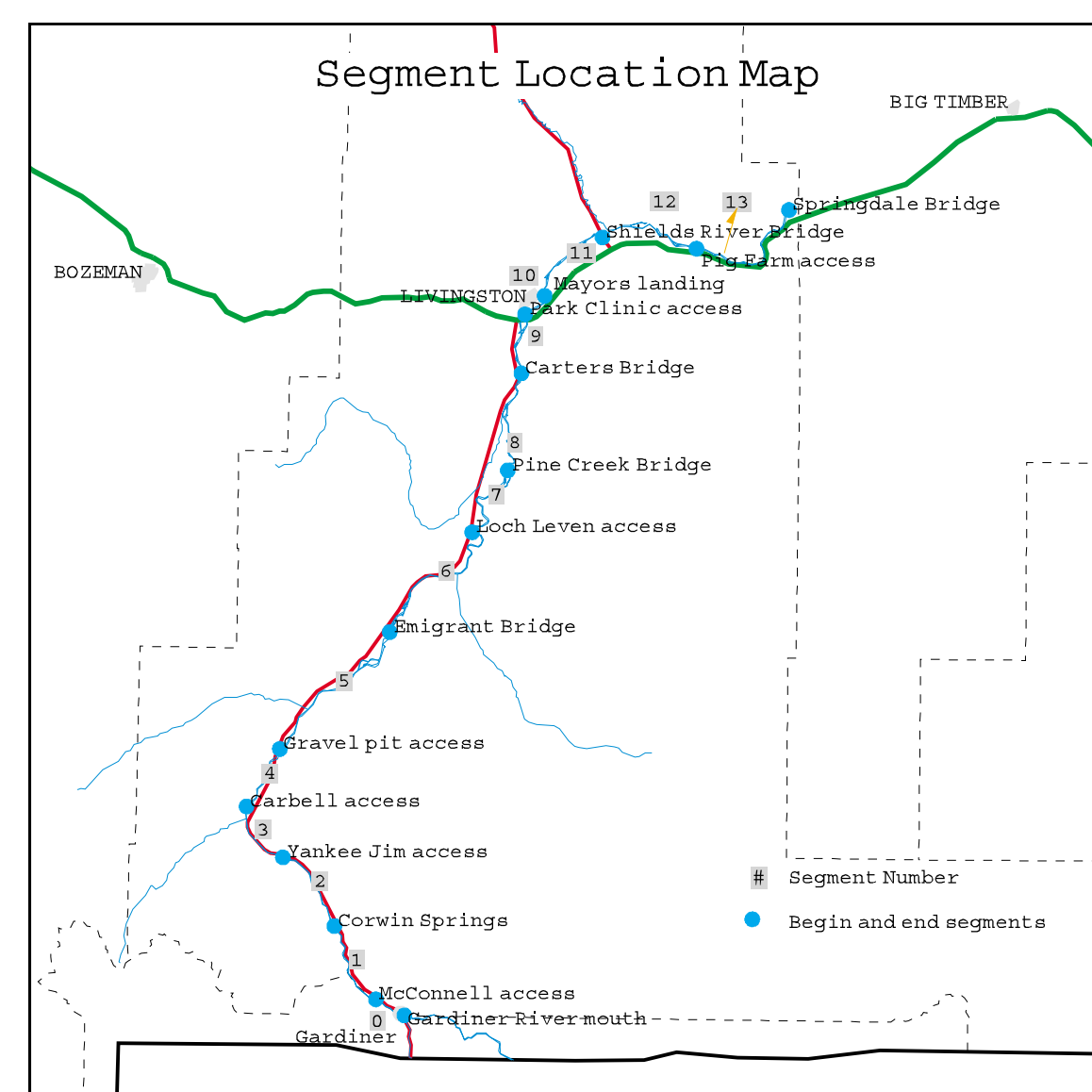

River Segment 12 Lower



Summary of Features Information for Segment 12



Description of Segment 12



Physical features shown here are based on an inventory of the Upper Yellowstone River conducted April 22 and 23, 1998.

SYMBOL LEGEND

- | LINE FEATURES | POINT FEATURES |
|-------------------|------------------------|
| Dike | Failed bank riprap |
| Bank Rock Riprap | Bedrock Sill |
| Eroding Bank | Embedded Woody Debris |
| Bank Mass Wasting | Photopoint |
| | Rock Jetty |
| | Large Woody Debris |
| | Rock Barb |
| | DNRC River Mile Marker |

