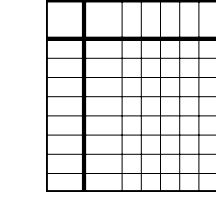


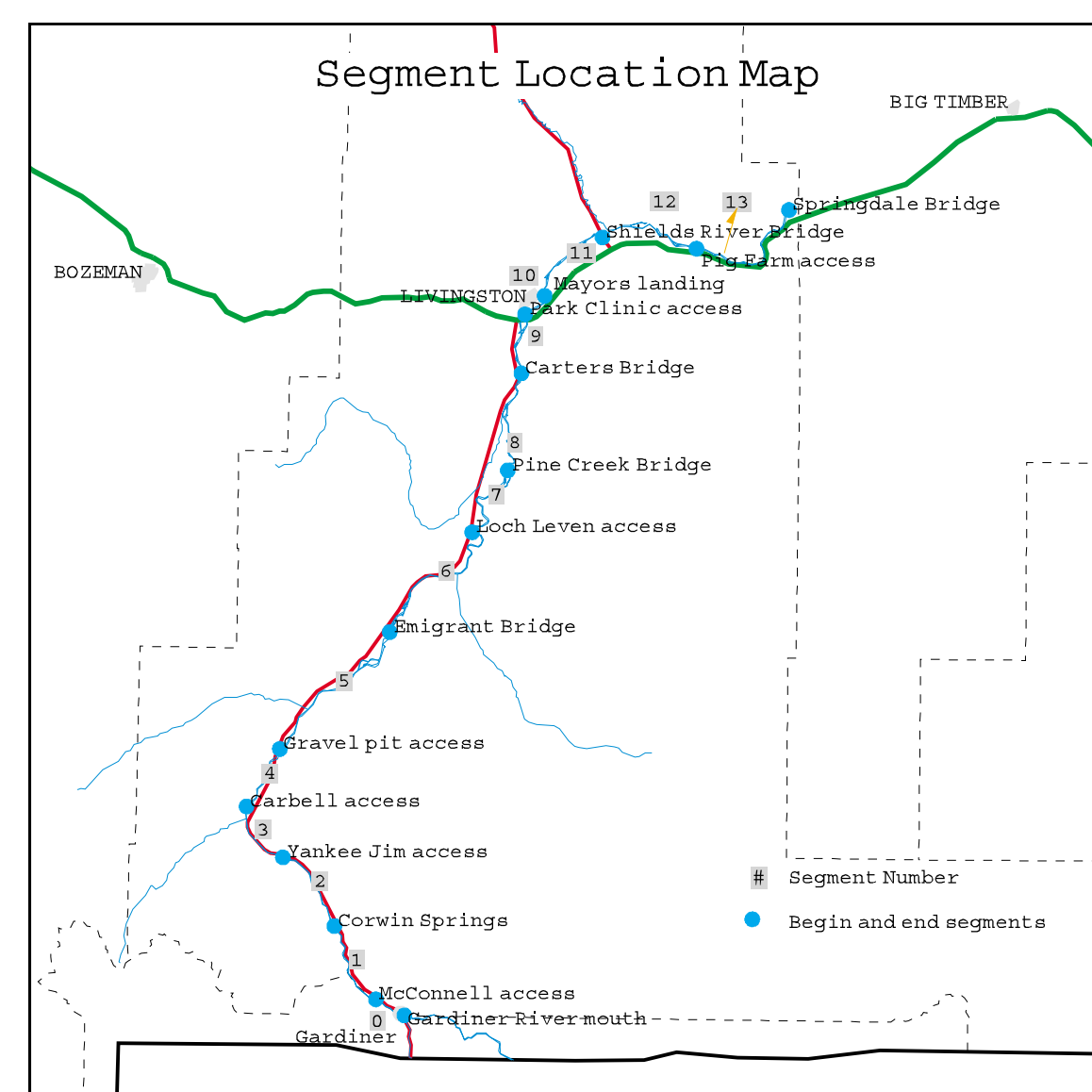

# YELLOWSTONE RIVER PHYSICAL FEATURES INVENTORY

## River Segment 11 Upper

### Summary of Features Information for Segment 11



### Description of Segment 11



Physical features shown here are based on an inventory of the Upper Yellowstone River conducted April 22 and 23, 1998.

#### SYMBOL LEGEND

##### LINE FEATURES

- Dike
- Bank Mass Wasting
- Bank Rock Riprap
- - - Eroding Bank
- Old Dump

##### POINT FEATURES

- | Bedrock Sill
- Car Body
- ⊥ Irrigation Headgate
- ◇ Photopoint
- ▼ Rock Barb
- \* Large Woody Debris
- ⌒ Active Bridge
- Boat Ramp
- ⊠ Old Dump
- ↑ DNRC River Mile Marker

