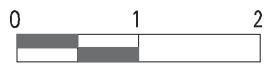
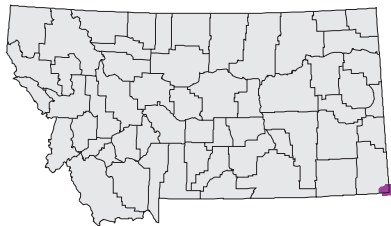



# LOWER BELLE FOURCHE Watershed

## Slope Classes from NED



Mapscale 1: 100000 Scale In miles:



Date created: December 04, 2003

Map Request: 04MSL0001 - 10120202 - SLOPE

- County Border
- Highway
- Fourth Code Watersheds
- 0 < X ≤ 4
- 4 < X ≤ 10
- 10 < X ≤ 30
- 30 < X ≤ 45
- 45 < X ≤ 60
- 60 < X = 90
- Flat, 0

**SOURCE:**  
US Geological Survey National Elevation Dataset (NED) files. NED has been developed by merging the highest resolution elevation data available for the United States into a seamless dataset. The slopes displayed are derived from the NED solely to illustrate one application of the dataset. This slope data is intended to display slope patterns, rather than a particular point of slope.

This map is to be used as a primary reference source and is not intended for use in site - specific planning. This is public information and may be interpreted by organizations, agencies, units of government, or others, based on needs; however, they are responsible for the appropriate application. Federal, State, or local regulatory bodies are not to reassign to the Natural Resource Information System any authority for the decisions they make.

