Kootenai River Basin
Monthly Precipitation and Reservoir Levels
Percentage of Normal
May 1, 2016 (April 1, 2016 - May 1, 2016)

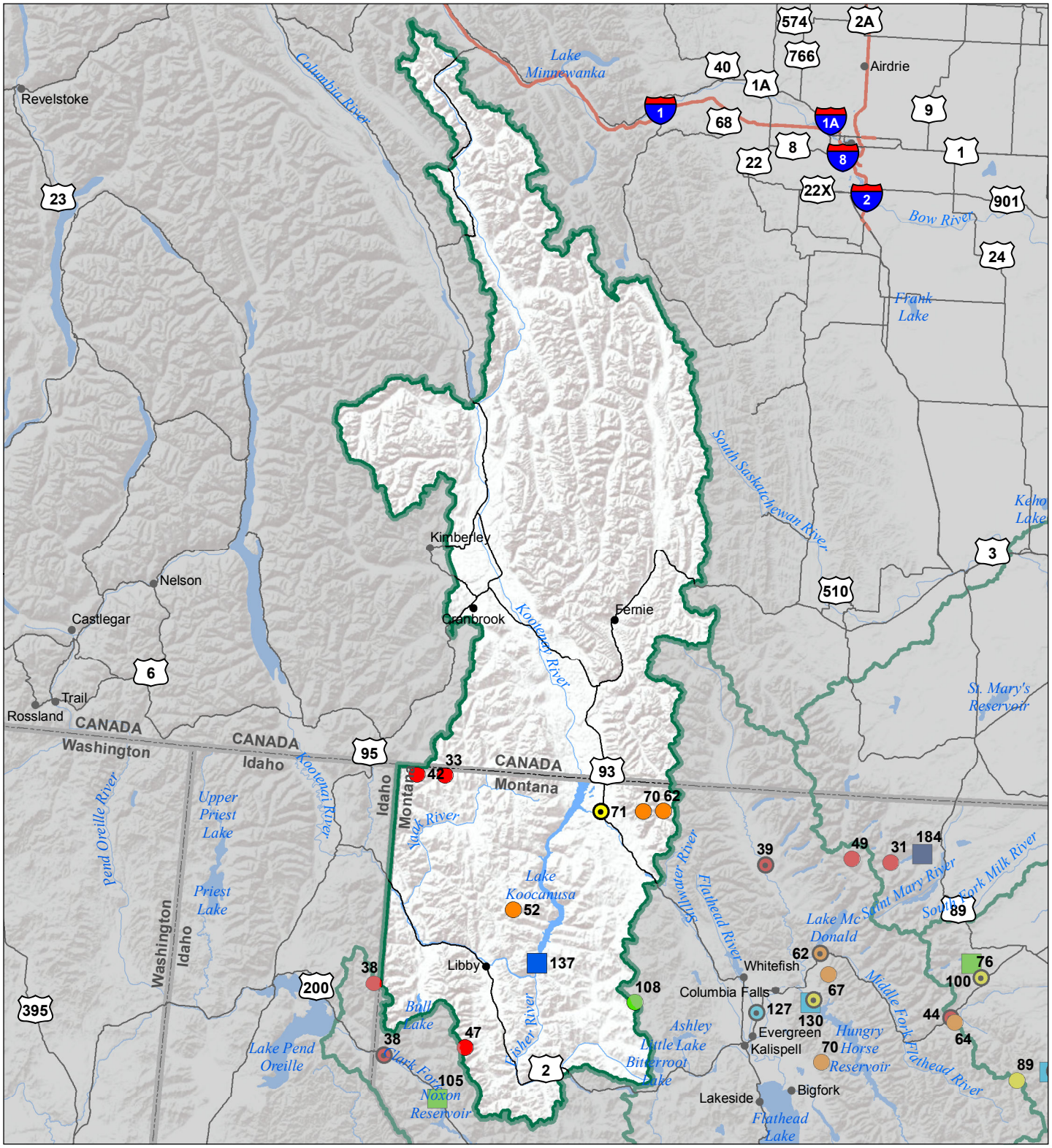

Precipitation
Percent of Normal

SNOTEL		COOP/ACIS	
> 150%	71 - 90%	> 150%	71 - 90%
131 - 150%	51 - 70%	131 - 150%	51 - 70%
111 - 130%	1 - 50%	111 - 130%	1 - 50%
91 - 110%		91 - 110%	

Reservoirs
Percent of Normal

- > 150%
- 131 - 150%
- 111 - 130%
- 91 - 110%
- 71 - 90%
- 51 - 70%
- 1 - 50%

USDA

Montana State Library
Natural Resource Information System

Flathead River Basin
Monthly Precipitation and Reservoir Levels
Percentage of Normal
May 1, 2016 (April 1, 2016 - May 1, 2016)

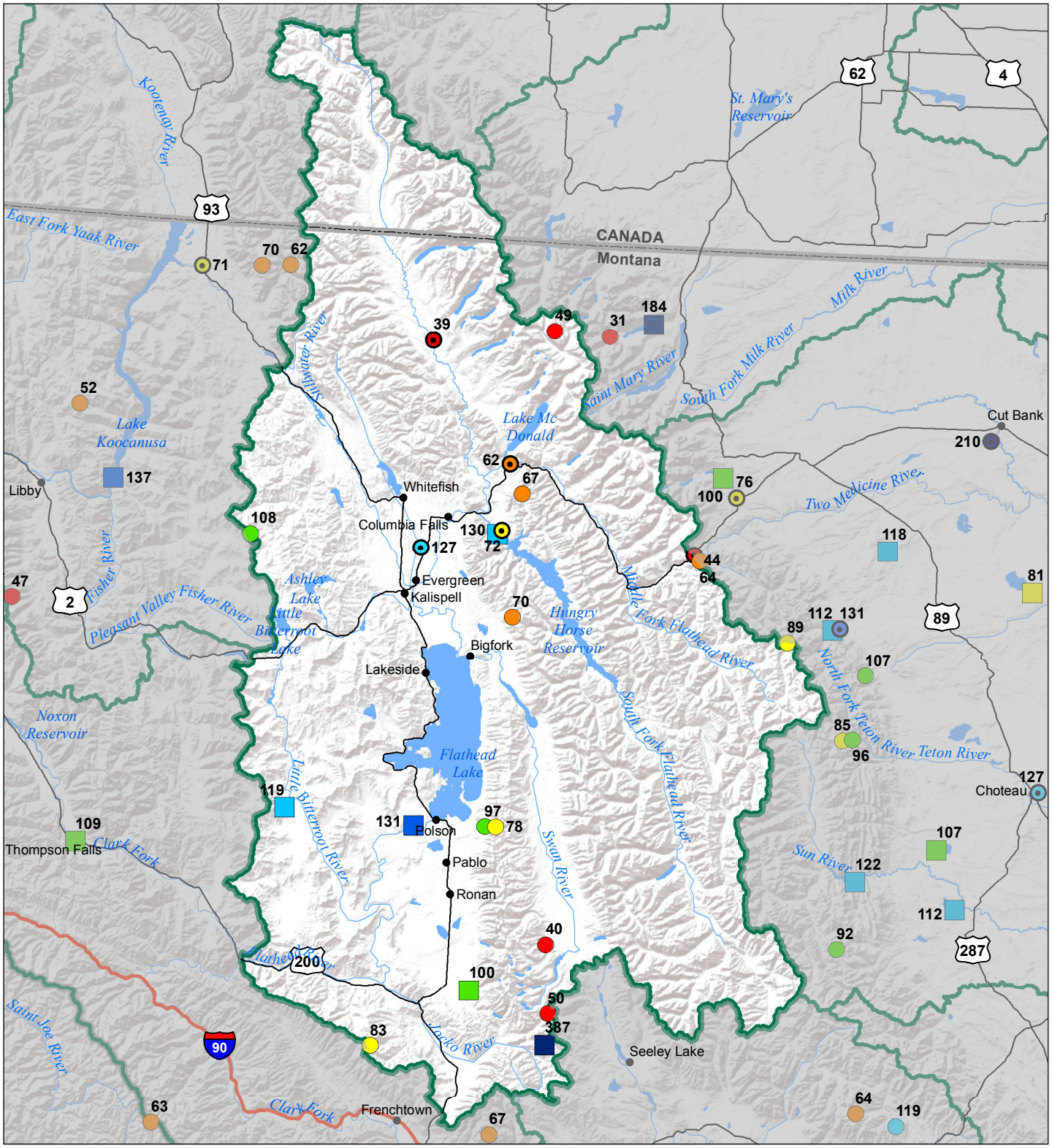

Precipitation
Percent of Normal

SNOTEL		COOP/ACIS	
> 150%	71 - 90%	> 150%	71 - 90%
131 - 150%	51 - 70%	131 - 150%	51 - 70%
111 - 130%	1 - 50%	111 - 130%	1 - 50%
91 - 110%		91 - 110%	

Reservoirs
Percent of Normal

- > 150%
- 131 - 150%
- 111 - 130%
- 91 - 110%
- 71 - 90%
- 51 - 70%
- 1 - 50%

USDA

Montana State Library
Natural Resource Information System

Upper Clark Fork River Basin
Monthly Precipitation and Reservoir Levels
Percentage of Normal
May 1, 2016 (April 1, 2016 - May 1, 2016)

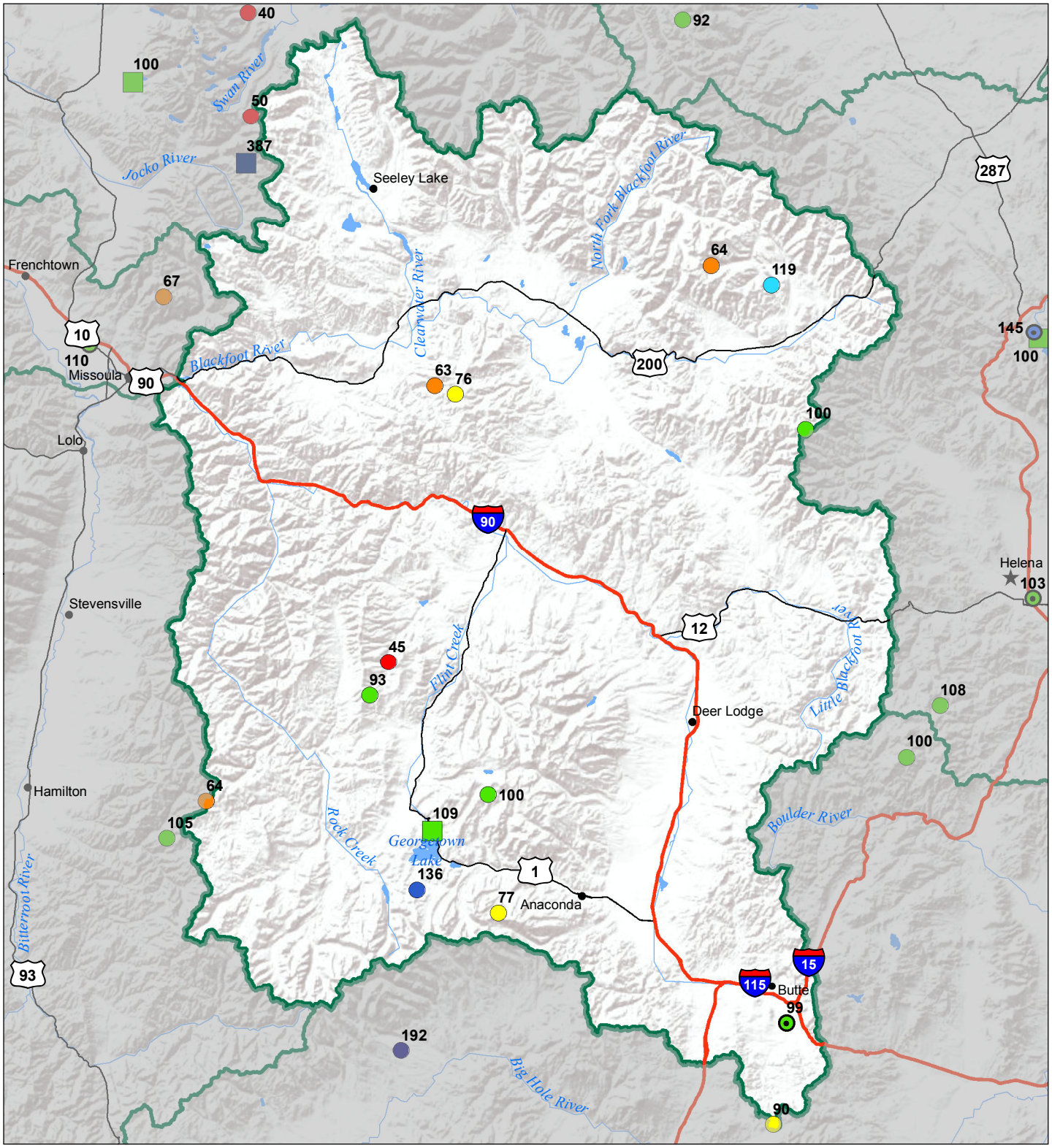

Precipitation
Percent of Normal

SNOTEL		COOP/ACIS	
> 150%	71 - 90%	> 150%	71 - 90%
131 - 150%	51 - 70%	131 - 150%	51 - 70%
111 - 130%	1 - 50%	111 - 130%	1 - 50%
91 - 110%		91 - 110%	

Reservoirs
Percent of Normal

- > 150%
- 131 - 150%
- 111 - 130%
- 91 - 110%
- 71 - 90%
- 51 - 70%
- 1 - 50%

USDA

Montana State Library
Natural Resource Information System

Bitterroot River Basin
Monthly Precipitation and Reservoir Levels
Percentage of Normal
May 1, 2016 (April 1, 2016 - May 1, 2016)

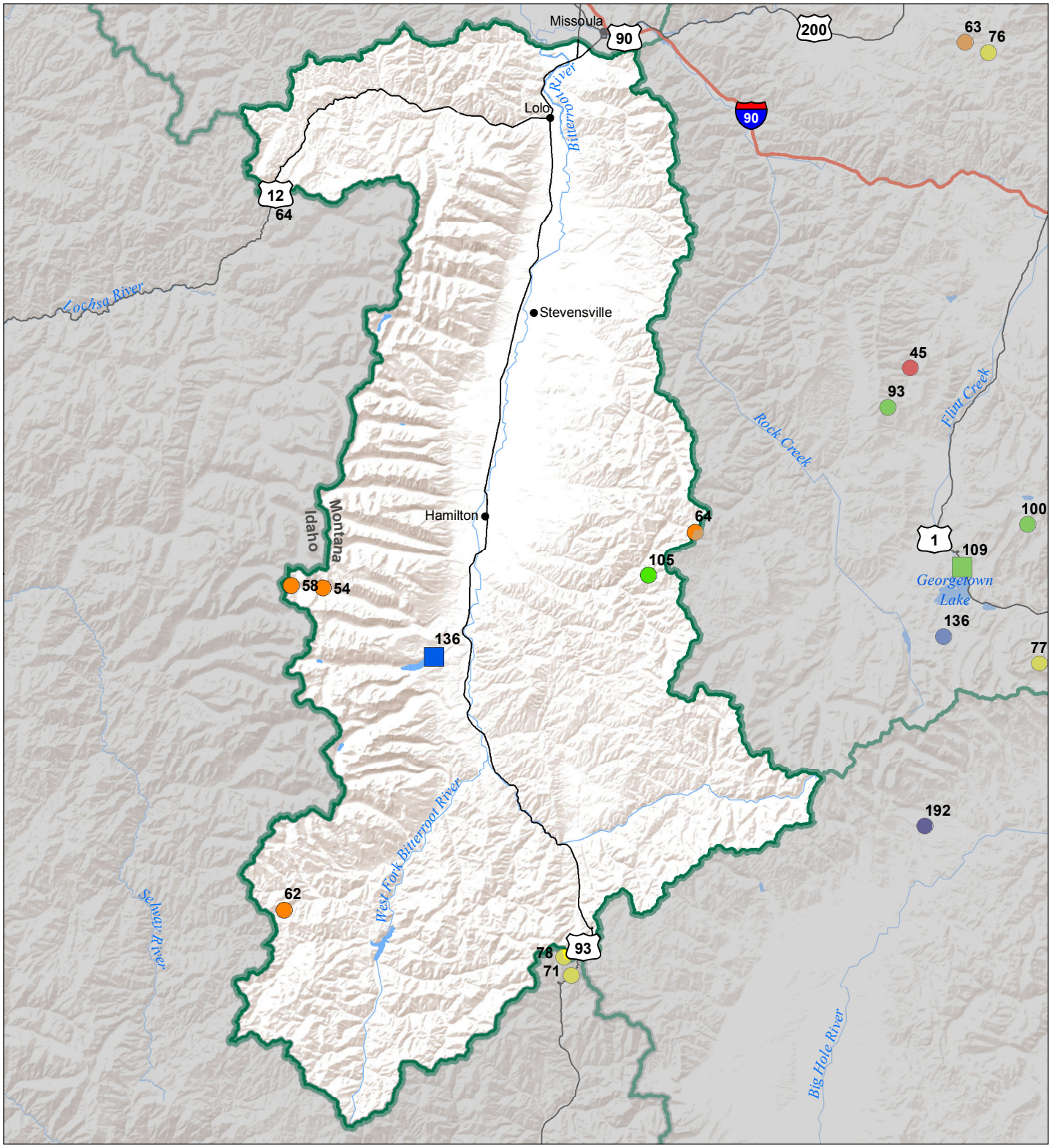

Precipitation
Percent of Normal

SNOTEL			COOP/ACIS		
> 150%	71 - 90%		> 150%	71 - 90%	
131 - 150%	51 - 70%		131 - 150%	51 - 70%	
111 - 130%	1 - 50%		111 - 130%	1 - 50%	
91 - 110%			91 - 110%		

Reservoirs
Percent of Normal

- > 150%
- 131 - 150%
- 111 - 130%
- 91 - 110%
- 71 - 90%
- 51 - 70%
- 1 - 50%

USDA

Montana State Library
Natural Resource Information System

Lower Clark Fork River Basin
Monthly Precipitation and Reservoir Levels
Percentage of Normal
May 1, 2016 (April 1, 2016 - May 1, 2016)

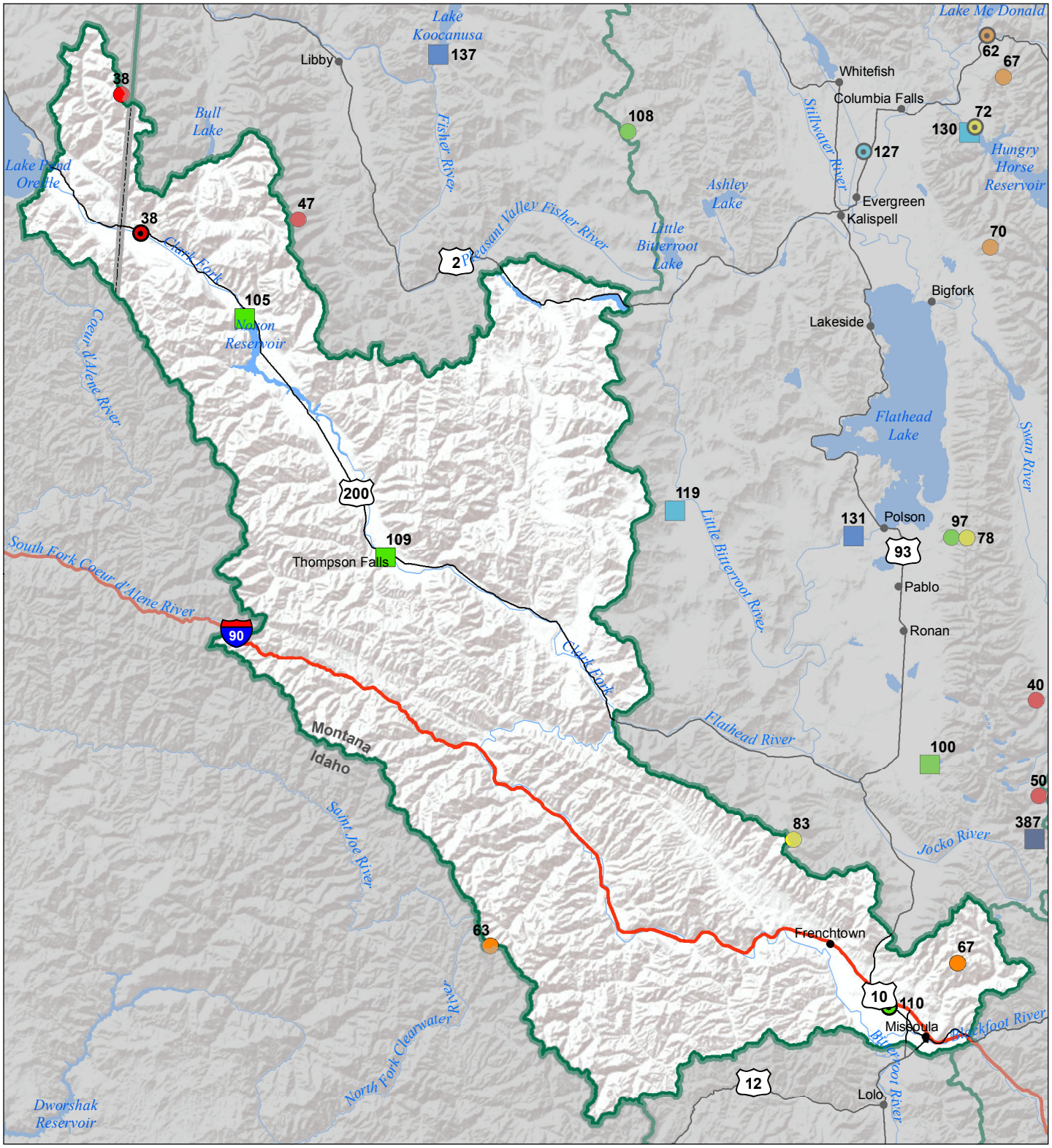

Precipitation
Percent of Normal

SNOTEL		COOP/ACIS	
> 150%	71 - 90%	> 150%	71 - 90%
131 - 150%	51 - 70%	131 - 150%	51 - 70%
111 - 130%	1 - 50%	111 - 130%	1 - 50%
91 - 110%		91 - 110%	

Reservoirs
Percent of Normal

- > 150%
- 131 - 150%
- 111 - 130%
- 91 - 110%
- 71 - 90%
- 51 - 70%
- 1 - 50%

USDA

Montana State Library
Natural Resource Information System

Jefferson River Basin
Monthly Precipitation and Reservoir Levels
Percentage of Normal
May 1, 2016 (April 1, 2016 - May 1, 2016)

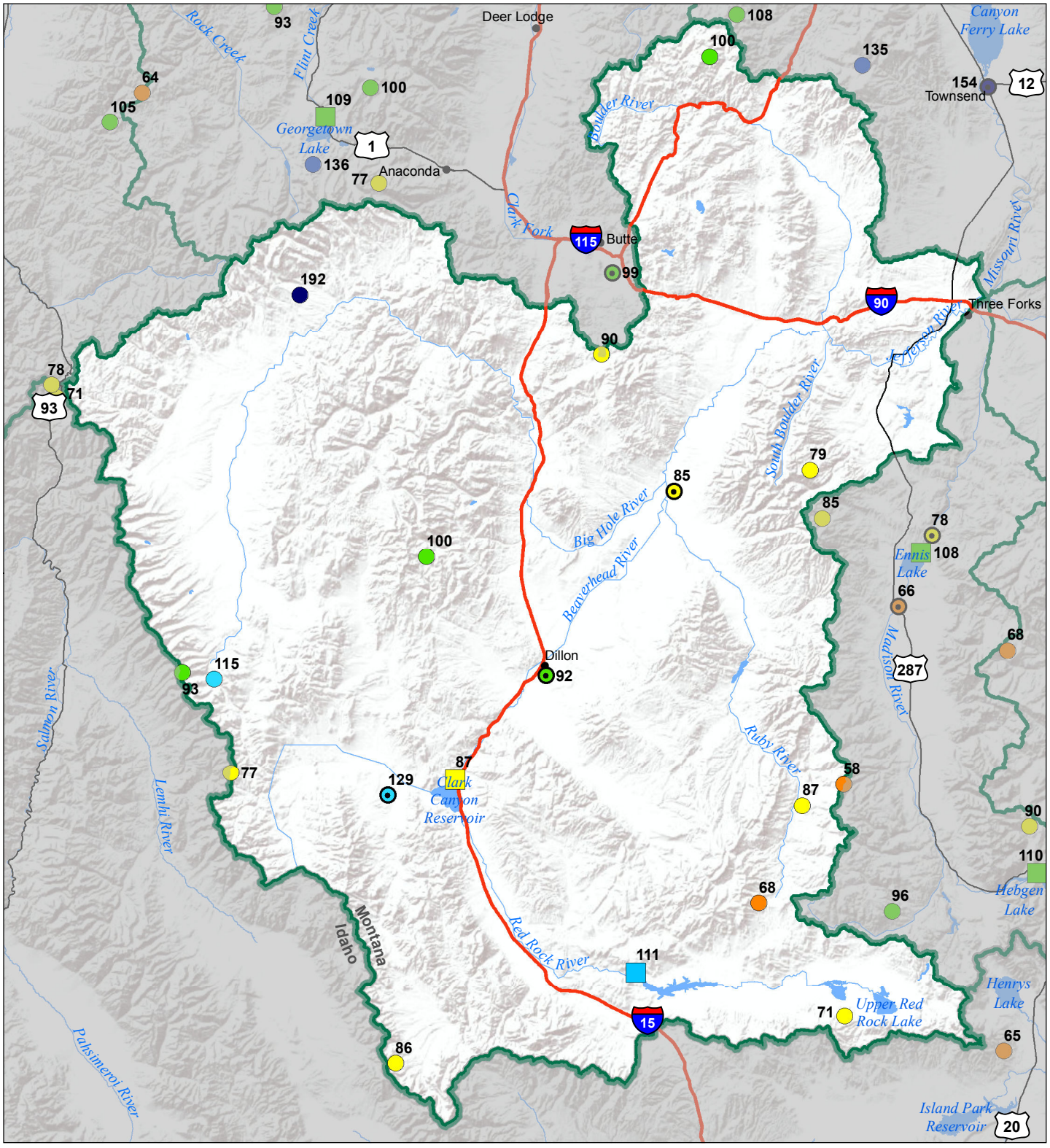

Precipitation
Percent of Normal

SNOTEL		COOP/ACIS	
> 150%	71 - 90%	> 150%	71 - 90%
131 - 150%	51 - 70%	131 - 150%	51 - 70%
111 - 130%	1 - 50%	111 - 130%	1 - 50%
91 - 110%		91 - 110%	

Reservoirs
Percent of Normal

- > 150%
- 131 - 150%
- 111 - 130%
- 91 - 110%
- 71 - 90%
- 51 - 70%
- 1 - 50%

USDA

Montana State Library
Natural Resource Information System

Madison River Basin
Monthly Precipitation and Reservoir Levels
Percentage of Normal
May 1, 2016 (April 1, 2016 - May 1, 2016)

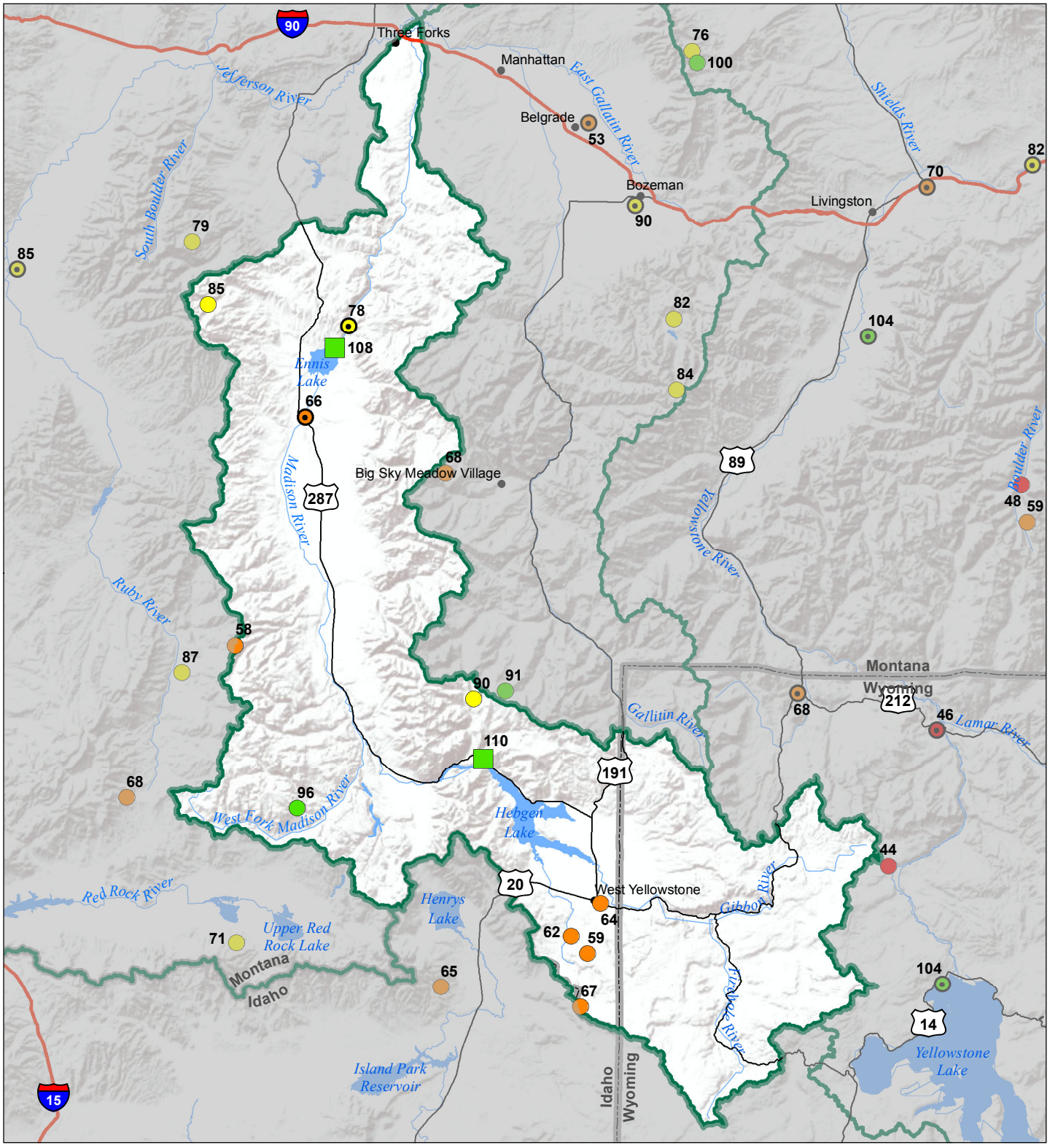

Precipitation
Percent of Normal

SNOTEL		COOP/ACIS	
> 150%	71 - 90%	> 150%	71 - 90%
131 - 150%	51 - 70%	131 - 150%	51 - 70%
111 - 130%	1 - 50%	111 - 130%	1 - 50%
91 - 110%		91 - 110%	

Reservoirs
Percent of Normal

- > 150%
- 131 - 150%
- 111 - 130%
- 91 - 110%
- 71 - 90%
- 51 - 70%
- 1 - 50%

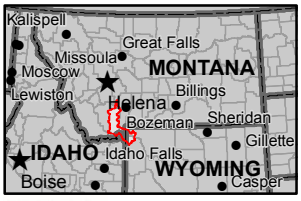

USDA

Montana State Library
Natural Resource Information System

Gallatin River Basin
Monthly Precipitation and Reservoir Levels
Percentage of Normal
May 1, 2016 (April 1, 2016 - May 1, 2016)

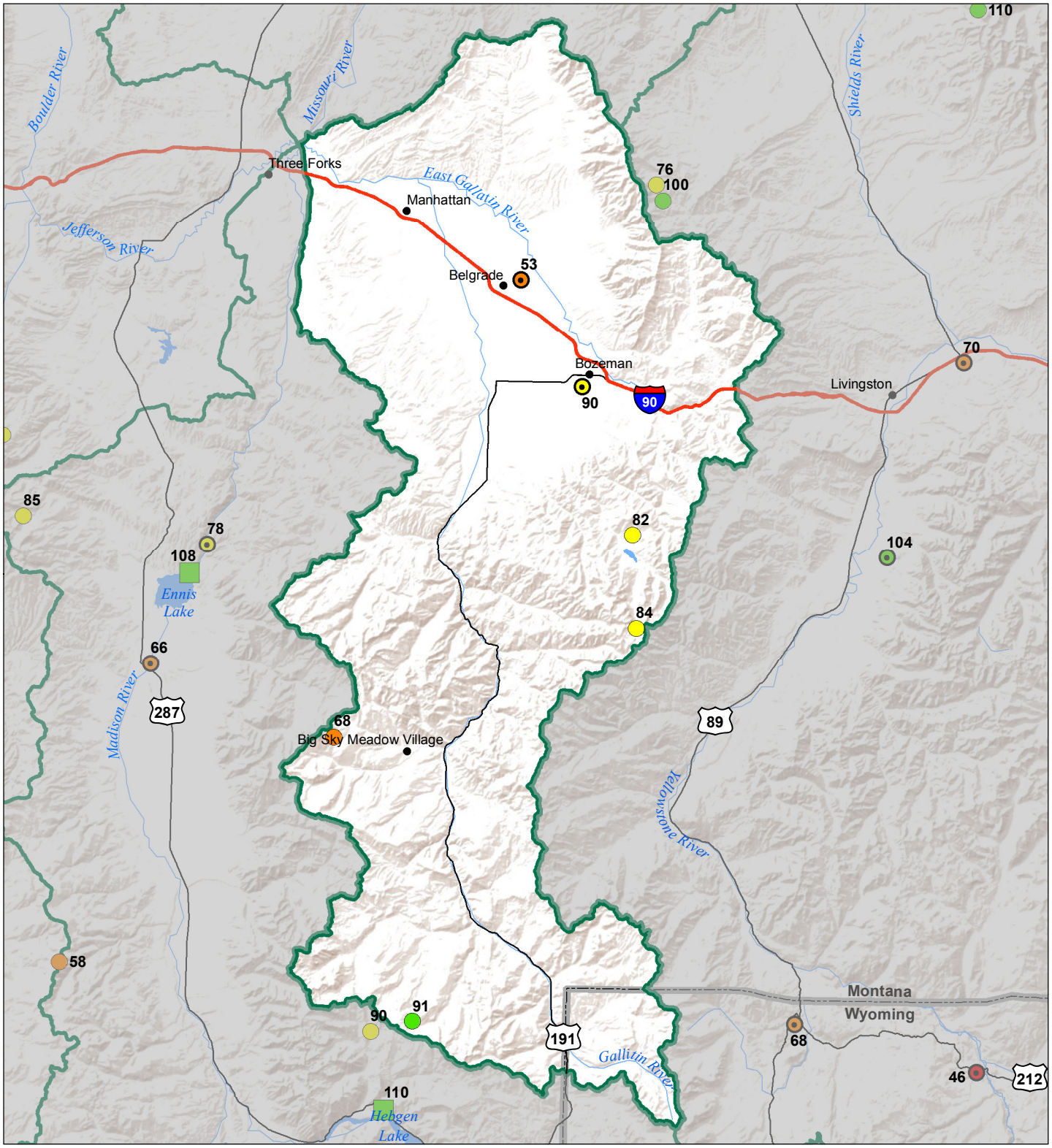

Precipitation
Percent of Normal

SNOTEL		COOP/ACIS	
> 150%	71 - 90%	> 150%	71 - 90%
131 - 150%	51 - 70%	131 - 150%	51 - 70%
111 - 130%	1 - 50%	111 - 130%	1 - 50%
91 - 110%		91 - 110%	

Reservoirs
Percent of Normal

- > 150%
- 131 - 150%
- 111 - 130%
- 91 - 110%
- 71 - 90%
- 51 - 70%
- 1 - 50%

USDA

Montana State Library
Natural Resource Information System

Headwaters Mainstem (Missouri) River Basin
Monthly Precipitation and Reservoir Levels
Percentage of Normal
May 1, 2016 (April 1, 2016 - May 1, 2016)

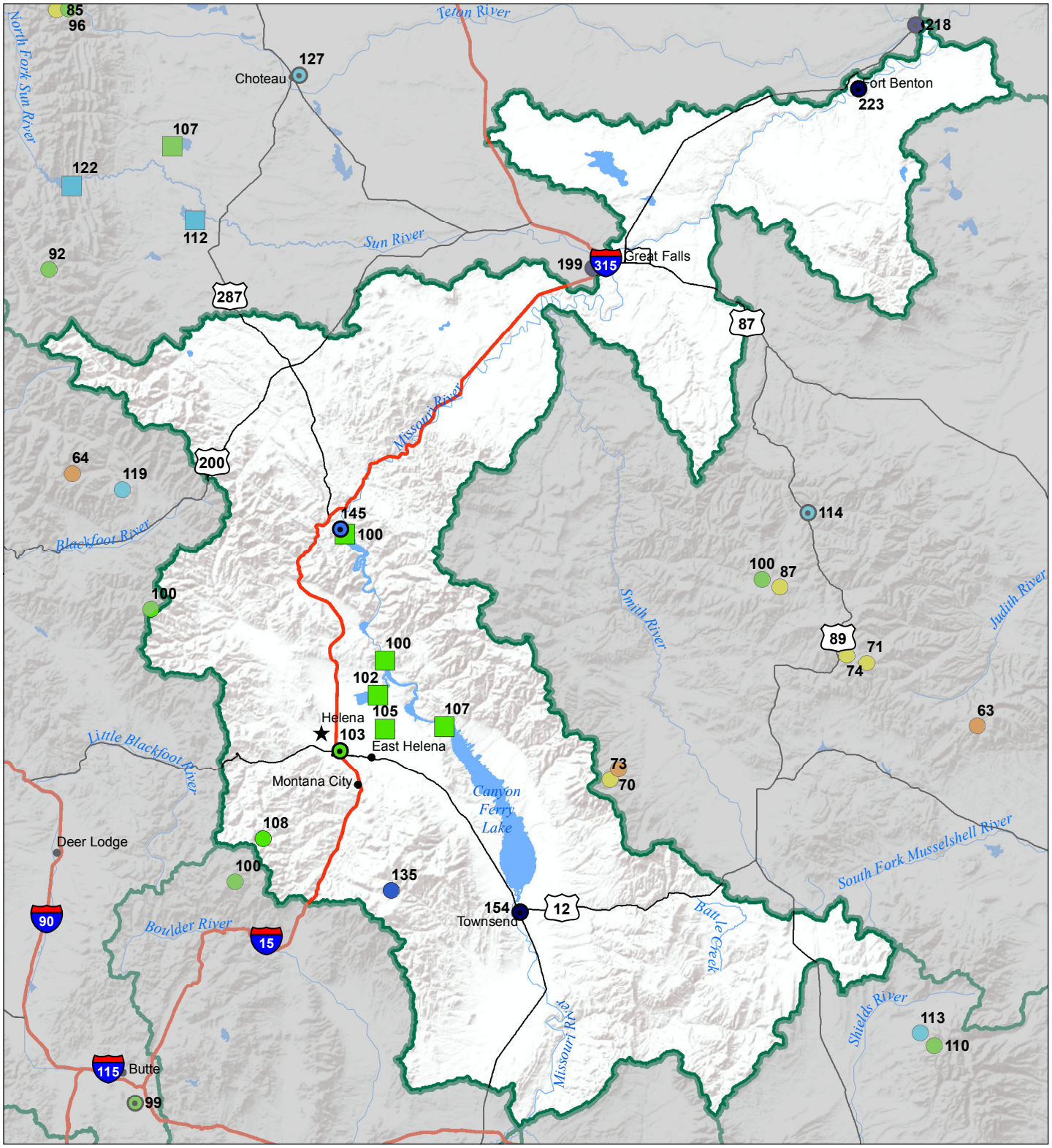

Precipitation
Percent of Normal

SNOTEL		COOP/ACIS	
> 150%	71 - 90%	> 150%	71 - 90%
131 - 150%	51 - 70%	131 - 150%	51 - 70%
111 - 130%	1 - 50%	111 - 130%	1 - 50%
91 - 110%		91 - 110%	

Reservoirs
Percent of Normal

- > 150%
- 131 - 150%
- 111 - 130%
- 91 - 110%
- 71 - 90%
- 51 - 70%
- 1 - 50%

USDA

Montana State Library
Natural Resource Information System

Smith-Judith-Musselshell River Basin
Monthly Precipitation and Reservoir Levels
Percentage of Normal
May 1, 2016 (April 1, 2016 - May 1, 2016)

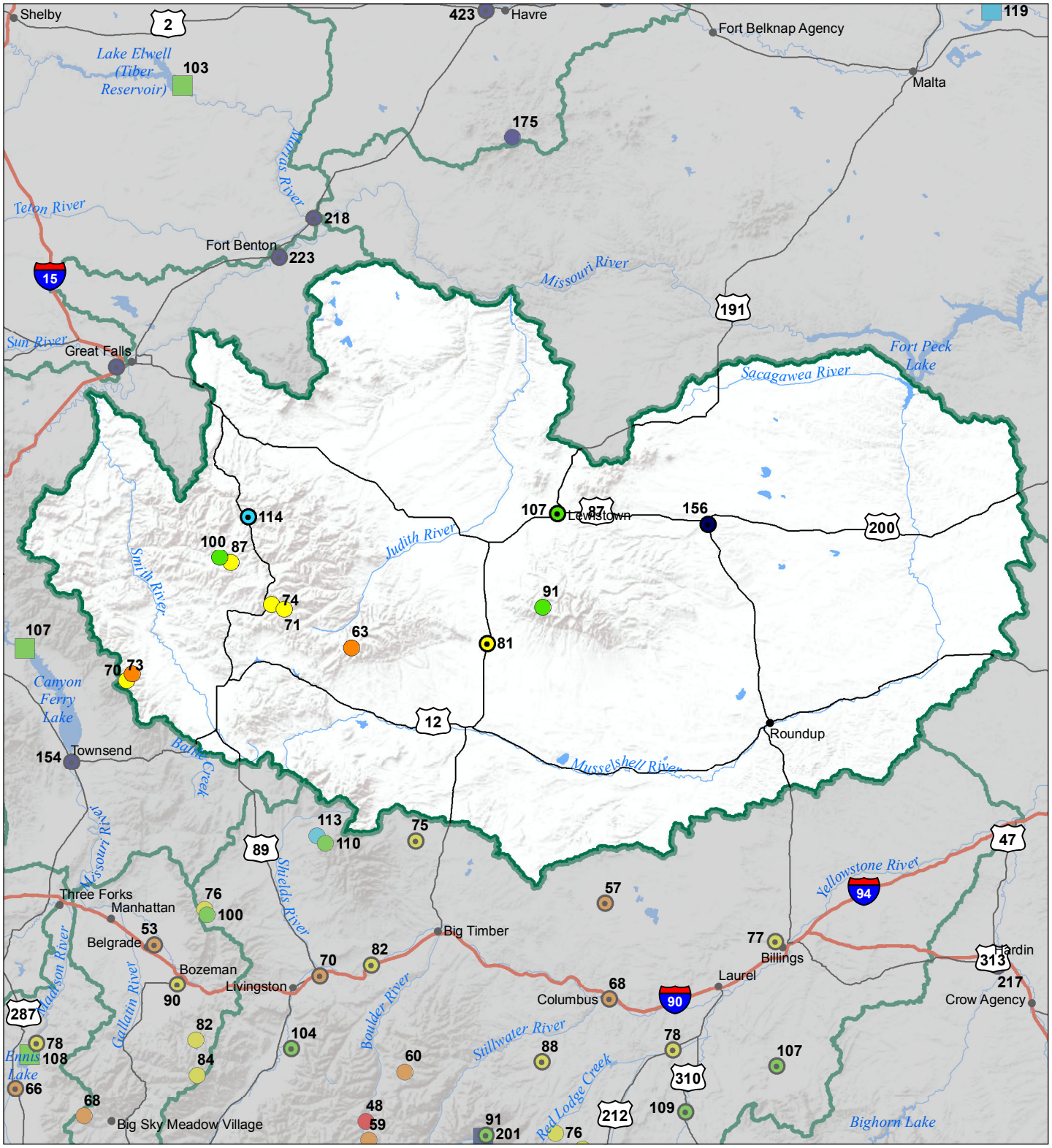

Precipitation
Percent of Normal

SNOTEL		COOP/ACIS	
> 150%	71 - 90%	> 150%	71 - 90%
131 - 150%	51 - 70%	131 - 150%	51 - 70%
111 - 130%	1 - 50%	111 - 130%	1 - 50%
91 - 110%		91 - 110%	

Reservoirs
Percent of Normal

- > 150%
- 131 - 150%
- 111 - 130%
- 91 - 110%
- 71 - 90%
- 51 - 70%
- 1 - 50%

USDA

Montana State Library Natural Resource Information System

Sun-Teton-Marias River Basin
Monthly Precipitation and Reservoir Levels
Percentage of Normal
May 1, 2016 (April 1, 2016 - May 1, 2016)

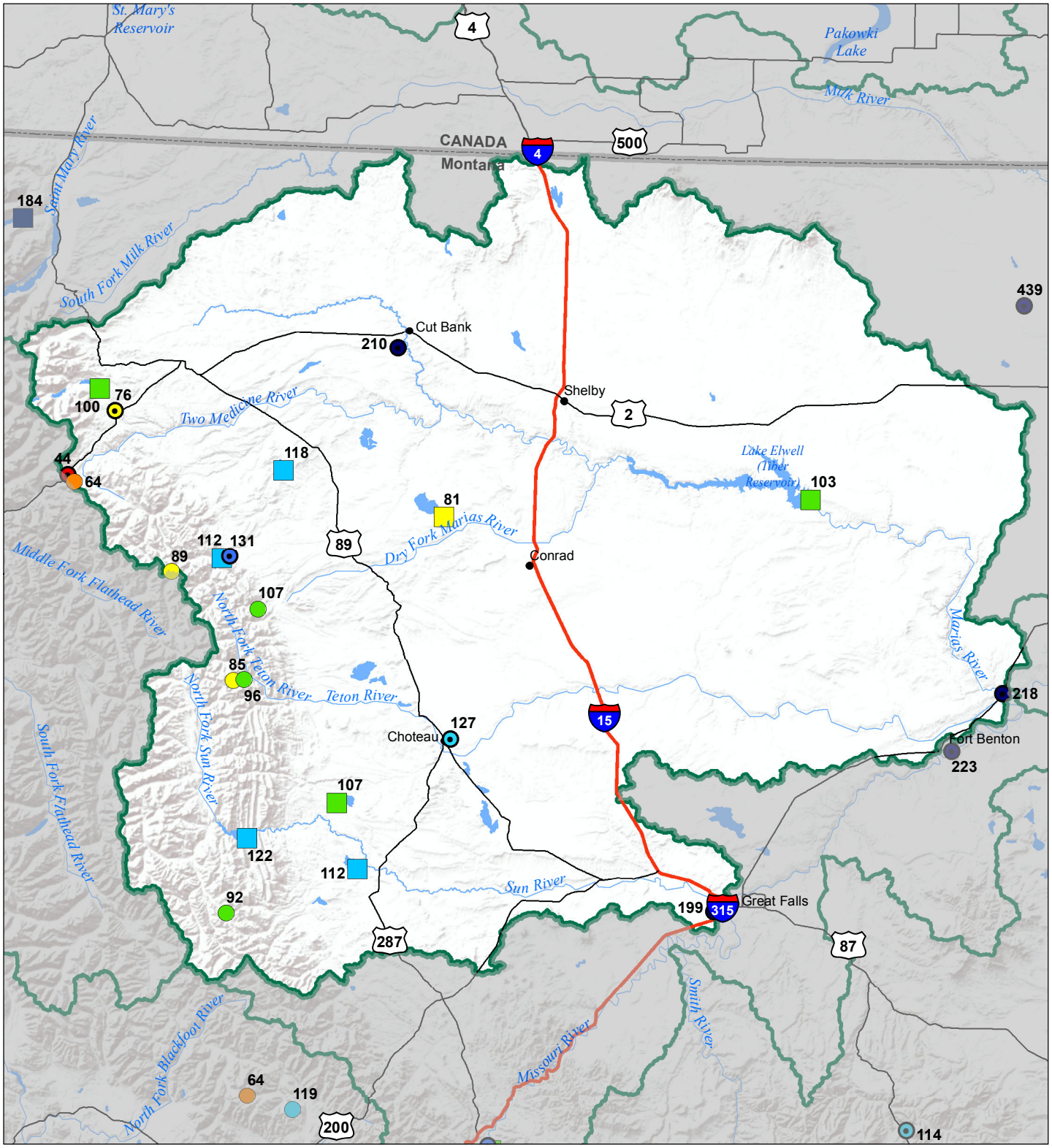

Precipitation
Percent of Normal

SNOTEL		COOP/ACIS	
> 150%	71 - 90%	> 150%	71 - 90%
131 - 150%	51 - 70%	131 - 150%	51 - 70%
111 - 130%	1 - 50%	111 - 130%	1 - 50%
91 - 110%		91 - 110%	

Reservoirs
Percent of Normal

- > 150%
- 131 - 150%
- 111 - 130%
- 91 - 110%
- 71 - 90%
- 51 - 70%
- 1 - 50%

USDA

Montana State Library
Natural Resource Information System

St Mary's-Milk River Basin
Monthly Precipitation and Reservoir Levels
Percentage of Normal
May 1, 2016 (April 1, 2016 - May 1, 2016)

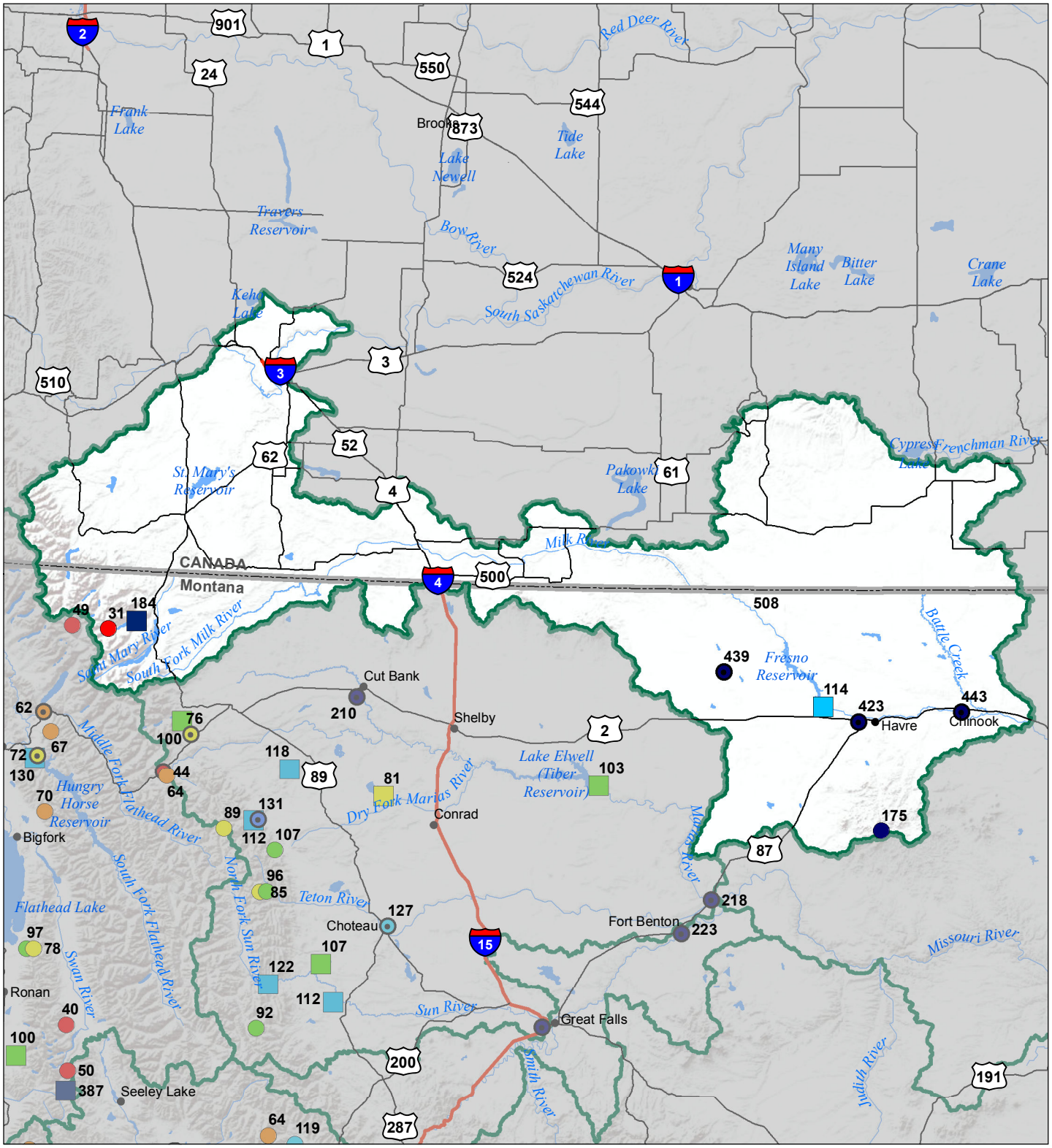

Precipitation
Percent of Normal

SNOTEL		COOP/ACIS	
> 150%	71 - 90%	> 150%	71 - 90%
131 - 150%	51 - 70%	131 - 150%	51 - 70%
111 - 130%	1 - 50%	111 - 130%	1 - 50%
91 - 110%		91 - 110%	

Reservoirs
Percent of Normal

- > 150%
- 131 - 150%
- 111 - 130%
- 91 - 110%
- 71 - 90%
- 51 - 70%
- 1 - 50%

USDA

Montana State Library
Natural Resource Information System

Upper Yellowstone River Basin
Monthly Precipitation and Reservoir Levels
Percentage of Normal
May 1, 2016 (April 1, 2016 - May 1, 2016)

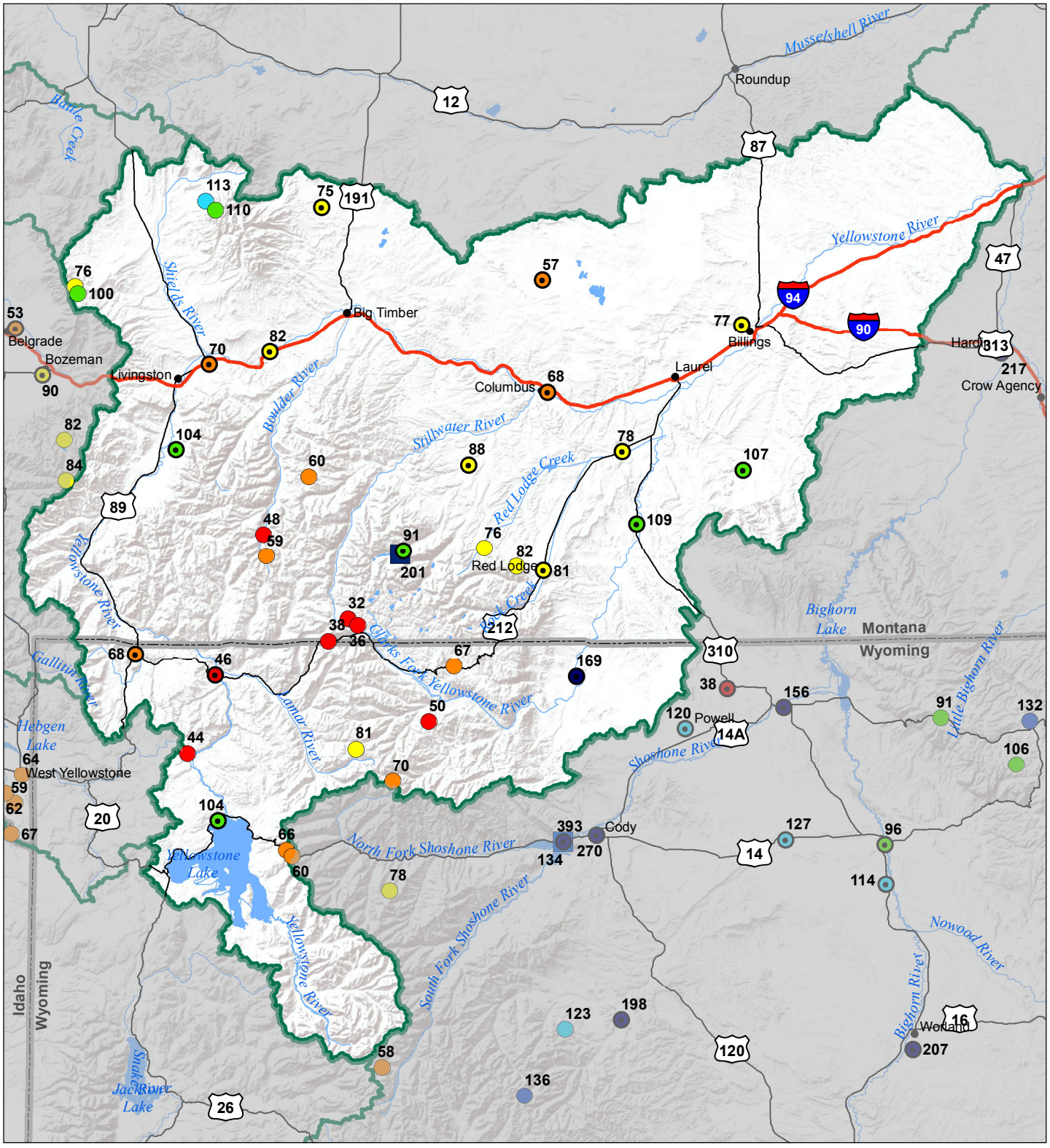

Precipitation
Percent of Normal

SNOTEL		COOP/ACIS	
> 150%	71 - 90%	> 150%	71 - 90%
131 - 150%	51 - 70%	131 - 150%	51 - 70%
111 - 130%	1 - 50%	111 - 130%	1 - 50%
91 - 110%		91 - 110%	

Reservoirs
Percent of Normal

- > 150%
- 131 - 150%
- 111 - 130%
- 91 - 110%
- 71 - 90%
- 51 - 70%
- 1 - 50%

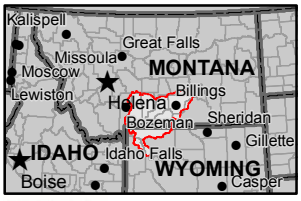

USDA

Montana State Library
Natural Resource Information System

Lower Yellowstone River Basin
Monthly Precipitation and Reservoir Levels
Percentage of Normal
May 1, 2016 (April 1, 2016 - May 1, 2016)

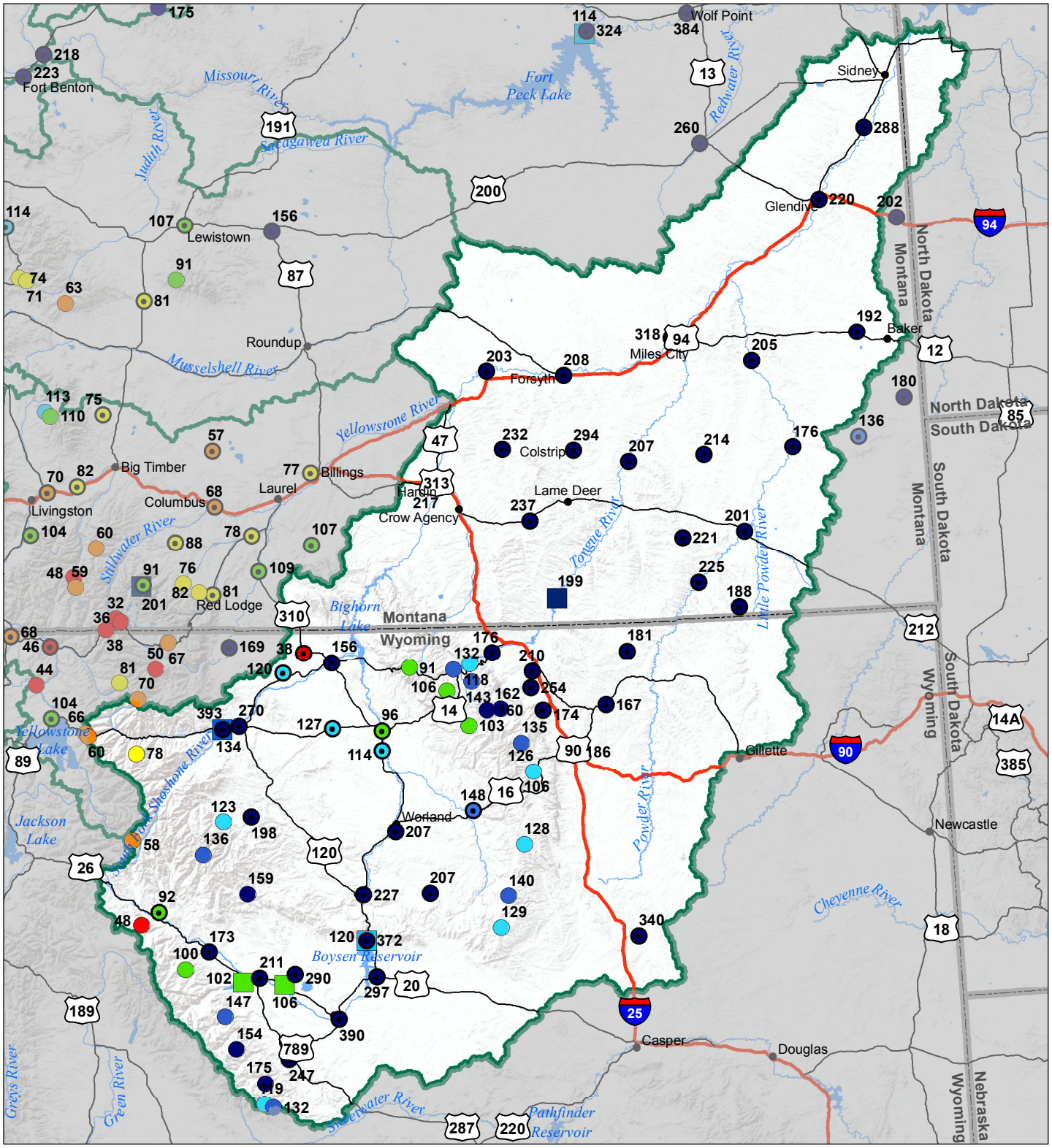

Precipitation
Percent of Normal

SNOTEL		COOP/ACIS	
> 150%	71 - 90%	> 150%	71 - 90%
131 - 150%	51 - 70%	131 - 150%	51 - 70%
111 - 130%	1 - 50%	111 - 130%	1 - 50%
91 - 110%		91 - 110%	

Reservoirs
Percent of Normal

- > 150%
- 131 - 150%
- 111 - 130%
- 91 - 110%
- 71 - 90%
- 51 - 70%
- 1 - 50%

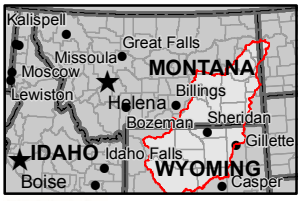

USDA

Montana State Library
Natural Resource Information System