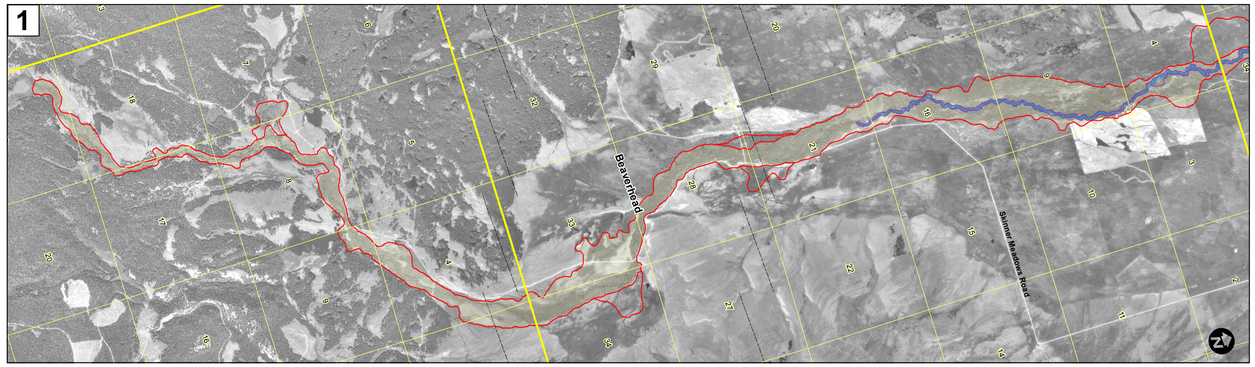

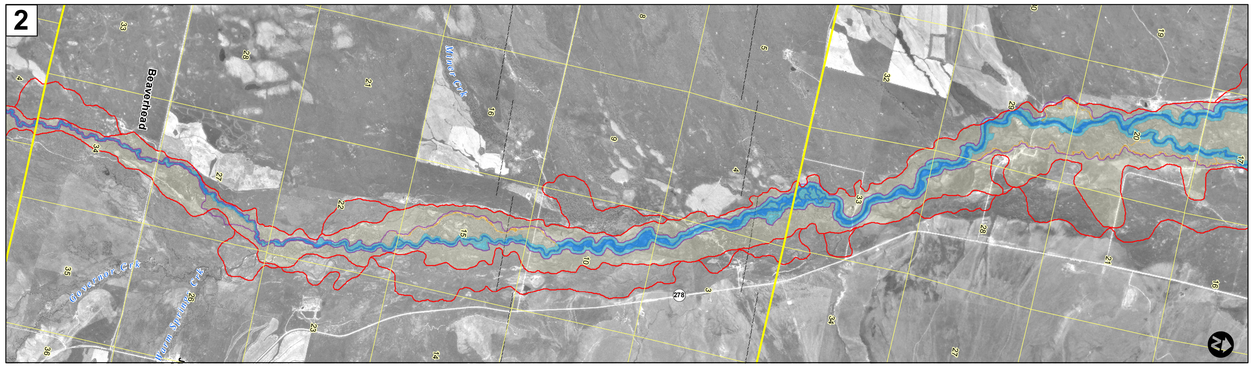

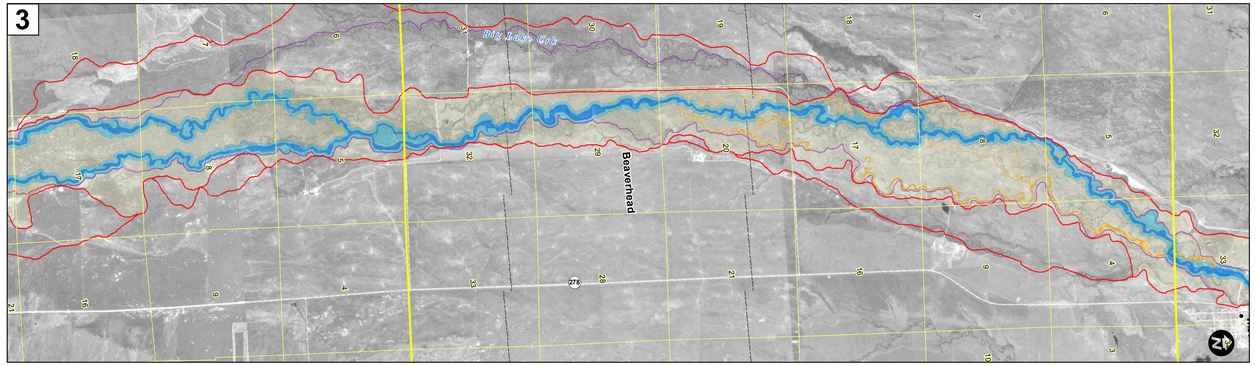

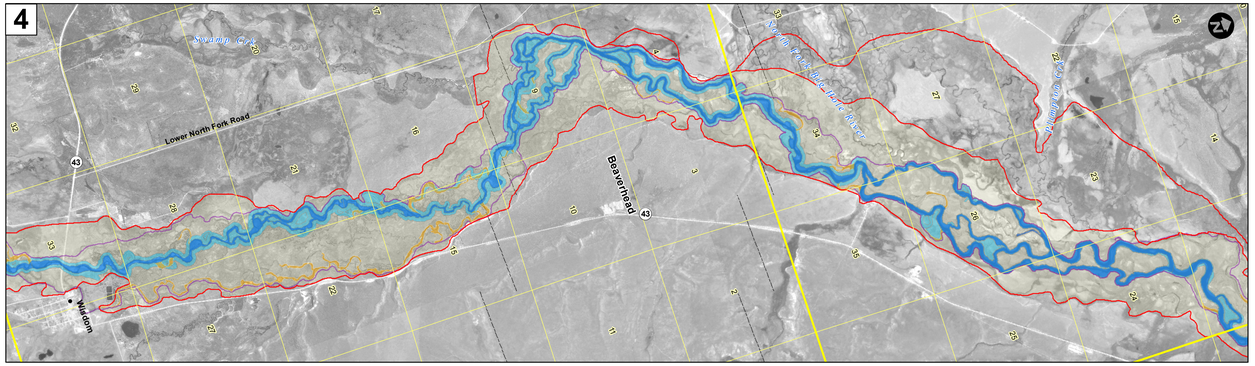

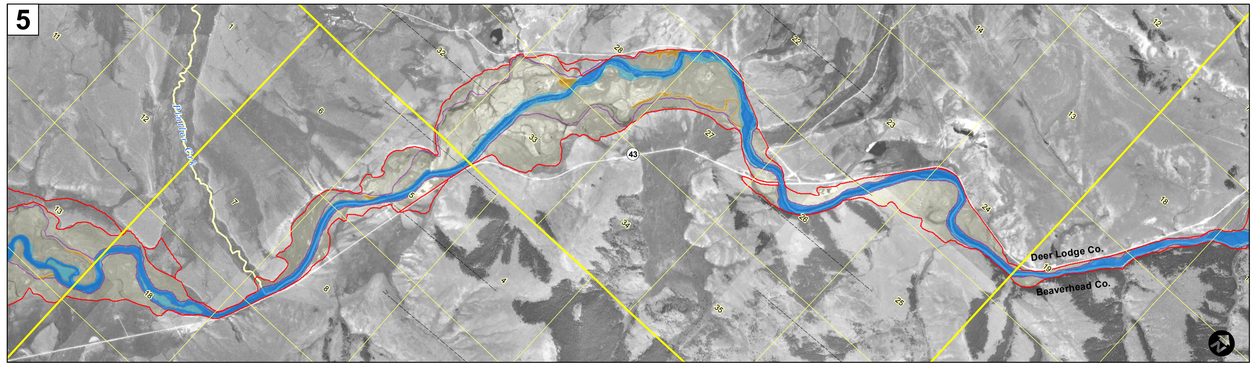

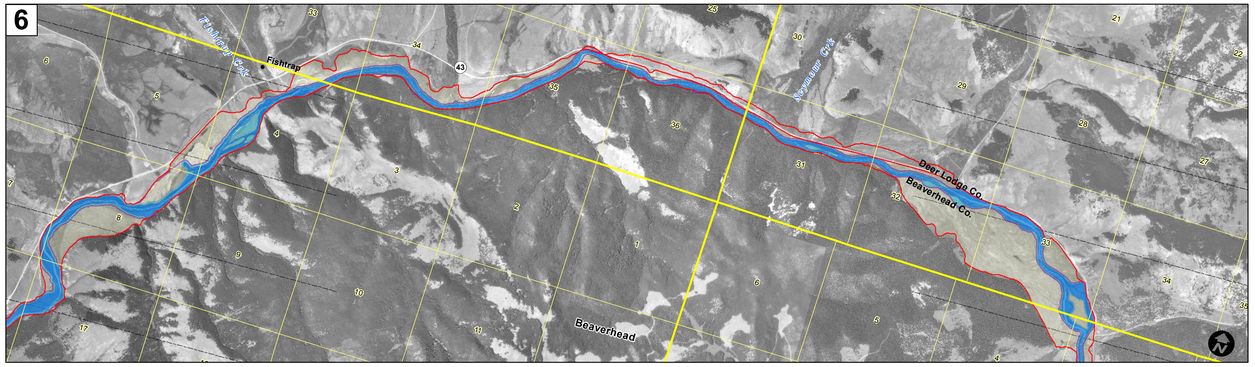

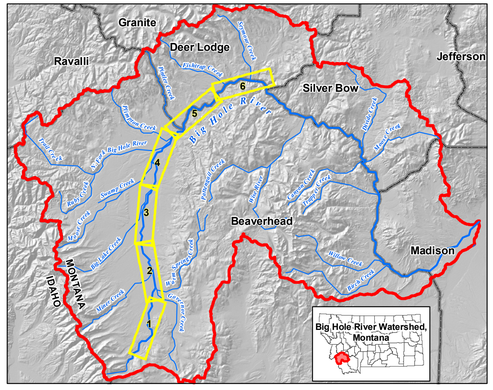

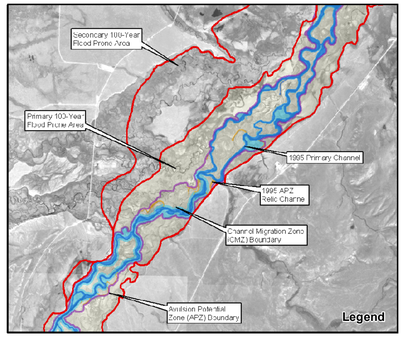

Notes:

-Flood prone area mapping does not meet NFIP mapping standards and is not intended to serve as NFIP boundaries.
-Channel Migration Zone (CMZ) encompasses 50 - 60 years of channel location and erosion rate-based buffer zone.
-Avulsion Potential Zone (APZ) encompasses CMZ and relic channels potentially prone to avulsion.

Data Sources:

-Aerial photographs are 1995 Digital Orthophoto Quarter Quadrangles (DOQQs) from Montana State Library.
-Bank lines were digitized from DOQQs.

DTM CONSULTING
211 N. Grand Ave., Suite J
Bozeman, MT 59715
406-585-5322 www.dtmgis.com

Applied Geomorphology, Inc.
211 N. Grand Ave., Suite C
Bozeman, MT 59715
406-587-6352

Big Hole River

Approximate 100-Year Flood Prone Area

and

Channel Migration Zone

1:36,000

Sheet 1 of 2

May 2, 2005 file\\plots\tiled_map_fnl_1of2_050205.prn