

CERTIFIED LAND CORNER RECORDATION

DESCRIPTION OF CORNER EVIDENCE FOUND, AND ORIGINAL RECORD (IF KNOWN)

DESCRIPTION OF MONUMENT AND ACCESSORIES ESTABLISHED TO PERPETUATE THE ORIGINAL LOCATION OF THIS CORNER:

Date of work: 11-10-79

Set 2 1/2" iron pipe with 3" brass cap.

SKETCH, WITH COURSE AND DISTANCE TO ADJACENT CORNERS IF DETERMINED IN THIS SURVEY. (MAY SKETCH OR PASTE REPRODUCTION ON REVERSE SIDE.)

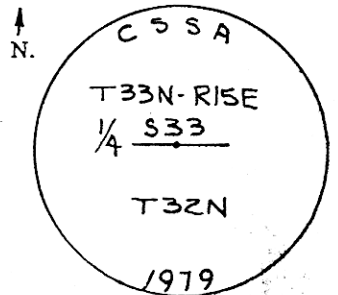
(over)

Surveyor's Seal

I, David Strand, certify that the information shown herein is true and correct. Signature of Ground Party Chief

I, James B. Spring, certify that I have carefully performed or reviewed the work done on the diagrammed corner as reported on this recordation form and approve the same. Signature of Surveyor

DIAGRAM OF CORNER:



= Corner recorded on the sheet

1535-S Registration Number

454243

Office of Clerk and Recorder, County of HILL

This "corner record" was filed for record on the 4th day of March 1980, was noted on the cross-index plat and is

Recorded page No. in book No.

Deputy County Official Mary A. Herda

Cross Index No. 2-11 T. 32N R. 15E Mer. 32+33 15

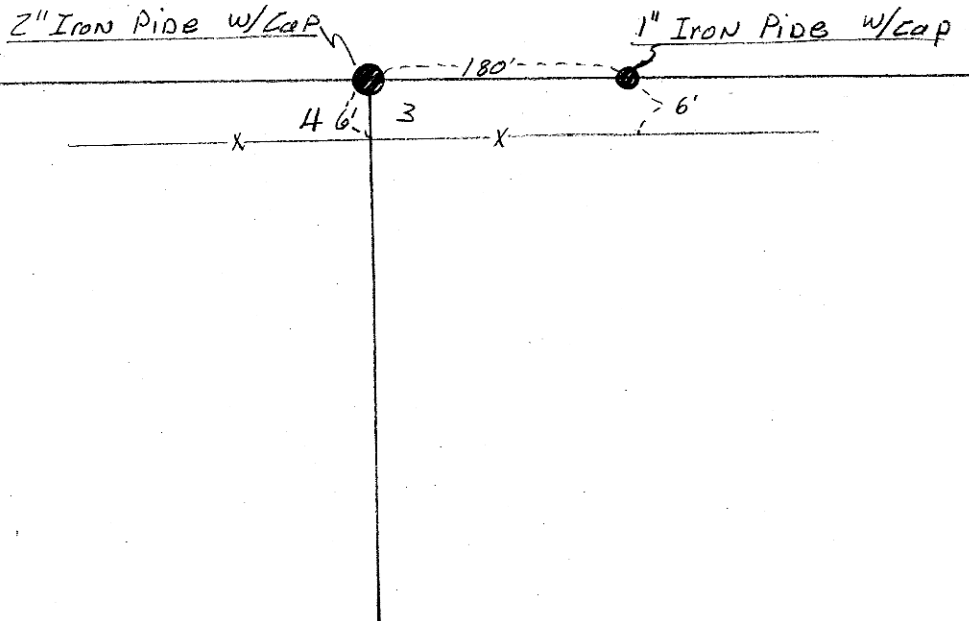
INSTRUCTIONS

1. Original and/or subsequent record used to evaluate the corner position.
2. Description of evidence found, note discrepancies in the record, state method of establishing lost or obliterated corners.
3. Description of monument and accessories set to perpetuate the corner position.
4. Sketch of corner, show all pertinent data which can best be shown in a sketch example, corner marking, topography (i.e., position of accessories, etc).
5. Certification must be signed and sealed by Land Surveyor registered in the State of Montana.
6. Fill in Cross Index & Section Diagram at bottom of sheet.

CERTIFIED CORNER RECORDATION

Corner South 1/4 Cor. Sec. 33 T. 33N R. 15E P.M.M. Hill County

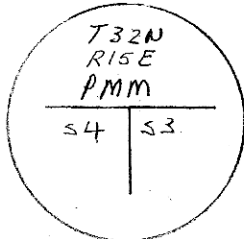
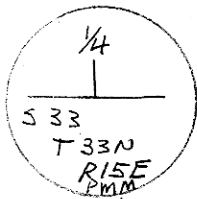
section 33



Note: Corners set by Christian-Spring-Sielbach

1/4 Cor. Sec. 33-T33N-R15E, PMM

NW Cor. Sec. 3-T32N-R15E



SKETCH OF CORNER

CERTIFICATION

I, _____ certify the information shown herein is true and correct.

Signature Ground Party Chief

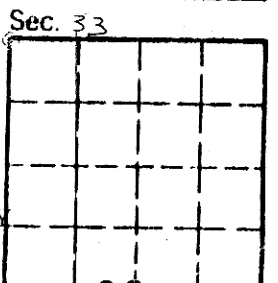
I, Ronald F. Bastin certify that this Corner Record correctly represents work performed by me or under my direction in compliance with the "Corner Recordation Act" (70-22-104, et seq., M.C.A.)

Ronald F. Bastin
Signature of Surveyor & Seal

Date 5/27/82 Reg. No. 3517ES

Employer: _____

Office of Clerk and Recorder, County of HILL. This "corner record" was filed for record on June 11th, 1987, 2:00 P.M.



was noted on the cross-index plat and is assigned page No. _____ in book No. _____ in DJANE E. MELLEME, CLERK & RECORDER DEPUTY Carolyn Clatrick County Official

Cross Index No. 2-11 T. 33 R. 15 P.M.M. ✓

Adopted July 1, 1981, Montana Board of Professional Engineers & Land Surveyors

A-13 32 15

• corner this sheet

483324