

INSTRUCTIONS

1. Original and or subsequent record used to evaluate the corner position.
2. Description of evidence found, note discrepancies in the record, state method of establishing lost or obliterated corners.
3. Description of monument and accessories set to perpetuate the corner position.
4. Sketch of corner, show all pertinent data which can best be shown in a sketch example, corner marking, topography (ies), position of accessories, etc.
5. Certification must be signed and sealed by Land Surveyor registered in the State of Montana.
6. Fill in Cross Index & Section Diagram at bottom of sheet.

CERTIFIED CORNER RECORDATION

Corner 1/4 Corner Sections 32 and 33 T. 26 N. R. 18 W. P.M.M. Lake County  
 RECORD 1 GLO Survey by George K. Reeder and Charles W. Helmick, 1892.

Set limestone and 2 bearing trees.

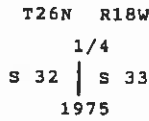
RECORD 2 B.L.M. Remonumentation by Joseph E. French, 1975.

"The 1/4 sec. cor. of secs. 32 and 33, monumented with a limestone, 18 x 8 x 6 ins., firmly set 12 ins. in the ground, mkd. 1/4 on the W. face, and witnessed by the remains of the original bearing tree:

A decayed fir, 6 ins. diam., bears N. 48 1/4° E., 67 lks. dist., with a decayed face.

At the corner point

Set an iron post, 30 ins. long, 2 1/2 ins. diam., 24 ins. in the ground, with brass cap mkd.



from which new bearing trees:

A larch, 12 ins. diam., bears S. 69 3/4° E., 24 lks. dist., mkd. 1/4 S33 BT.

A larch, 12 ins. diam., bears N. 56 1/4° W., 55 lks. dist., mkd. 1/4 S32 BT.

bury the original stone alongside and raise a flat mound of stone, 2 ft. diam., around the iron post."


FOUND A 2 1/2 in. diameter iron pipe with 3 1/4 in. diameter brass cap, projecting 9 inches above ground and marked as shown. A 2 ft. diameter stone collar surrounds the pipe. From which:

A live Western larch, 14 inches dbh, bears N. 55° W., 55 lks. distant, with an overgrown blaze and no scribing visible.

A live Western larch, 13 inches dbh, bears S. 68° E., 23 1/2 lks. distant, with an overgrown blaze and no scribing visible.

SET No further perpetuation deemed necessary.

Measurements were made with a Silva Ranger hand compass (declination 18° E.) and a steel tape to the center of the root crowns of all trees. Distances are horizontal. We attached "BT" and "LAND SURVEY MONUMENT" signs to the BT's.



SKETCH OF CORNER

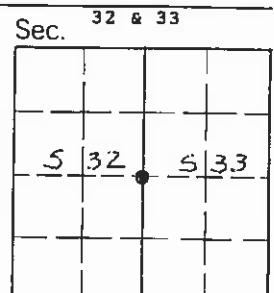
CERTIFICATION  
 I, Rodney Schmidt  
 certify the information shown herein to be true and correct.  
 Signature of Surveyor  
 I, Linda S. Smith  
 certify that this Corner Record represents work performed by me or under my direction in compliance with the "Corner Recordation Act," 70-401 et seq., M.C.A.  
 Signature of Assistant Surveyor & Seal  
 Date 1-13-93 Reg. No. 68963  
 U.S. FOREST SERVICE  
 Employer: \_\_\_\_\_

Office of Clerk and Recorder, County of Lake. This "corner record" was filed for record on JAN 27 '93 9:39 AM

was noted on the cross-index plat and is assigned 344952, in RUTH E. HODGES, County Official

C-1923  
 By: Judy Ann Oelan  
 N/C

Cross Index No. X-9 T. 26 N. R. 18 W. P.M.M.



• - corner this sheet