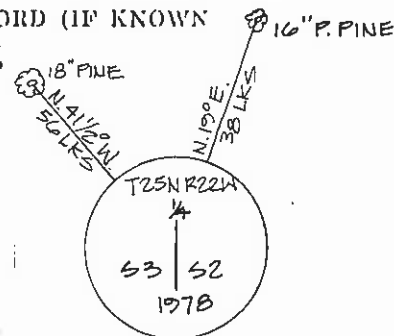


CERTIFIED LAND CORNER RECONSTRUCTION

DESCRIPTION OF CORNER EVIDENCE FOUND, AND ORIGINAL RECORD (IF KNOWN)

MONUMENTATION  
 3LM RECORD:  
 FOUND STONE  
 ST-S2-DOWN-VISIBLE SCRIBING  
 ST-S3-ALIVE- " "  
 SET 2 1/2" IP 2A" IN GROUND  
 BRASS CAP MARKED AS FOUND  
 BURIED OC ALONGSIDE IP  
 ST-S2-16" P. PINE-N.19°E-38 LKS-NEW BT

FOUND:



DESCRIPTION OF MONUMENT AND ACCESSORIES ESTABLISHED TO PERPETUATE THE ORIGINAL LOCATION OF THIS CORNER:

Date of work: 10-1979

No FURTHER PERPETUATION

SKETCH, WITH COURSE AND DISTANCE TO ADJACENT CORNERS IF DETERMINED IN THIS SURVEY. (MAY SKETCH OR PASTE REPRODUCTION ON REVERSE SIDE.)

Surveyor's Seal

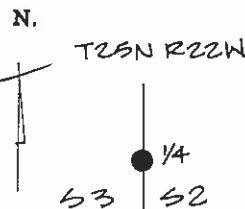
I, SHERMAN D. MARQUARDT  
 certify that the information shown herein is true and correct.

*Sherman D. Marquardt*  
 Signature of Ground Party Chief


I, D. K. Marquardt  
 certify that I have carefully performed or reviewed the work done on the diagrammed corner as reported on this recordation form and approve the same.

*D. K. Marquardt*  
 Signature of Surveyor

DIAGRAM OF CORNER:



● = Corner recorded on the sheet



ES2989  
 Registration Number

of Clerk and Recorder, County of Late

"corner record" was filed for record on the 27th day of December 1979, at 2:46 P.M.

led Microfile 252507

ETHEL M. HARDING By: Gloria J. Shultz  
 County Official Deputy