

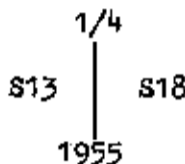
INSTRUCTIONS

1. Original and/or subsequent record used to evaluate the corner position.
2. Description of evidence found, note discrepancies in the record, state method of establishing lost or obliterated corners.
3. Description of monument and accessories set to perpetuate the corner position.
4. Sketch of corner, show all pertinent data which can best be shown in a sketch example, corner marking, topography lines, position of accessories, etc.
5. Certification must be signed and sealed by Land Surveyor registered in the State of Montana.
6. Fill in Cross Index & Section Diagram at bottom of sheet.

CERTIFIED CORNER RECORDATION

Corner West 1/4 corner Section 18 T. 24N R. 4W P.M.M. Teton County

RECORD: (1955 Dependent Resurvey) Set an iron post, 30 ins. long, 2 1/2 ins. diam., 24 ins. in the ground, with brass cap mkd.

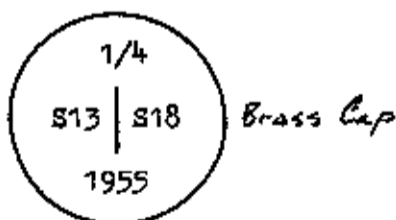


raise a mound of stone, 2 ft. base, 1 1/2 ft. high, W. of the cor. post and set a wooden post alongside the cor. post.

FOUND: Brass cap with mound of stone as described above, cultivated field lines N., S. & E. Wood post is down.

MAINTENANCE: Left flagged stake and lath alongside corner. Remounded stone.

Survey date: 8/8/88.



SKETCH OF CORNER

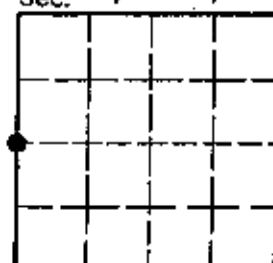
CERTIFICATION

I, _____ certify the information above herein is true and correct.

Signature Ground Rally Chief
 I, Ronald A. Lindseth
 certify that this Corner Record correctly represents work performed by me or under my direction in compliance with the "Corner Recordation Act" (70-22-102 et seq., M.C.A., 20-2-2019)
 Signature of Surveyor & Seal

Date: 2/23/89 Reg. No. 86448/2
 Employer: Self

Sec. 18, T24N, R4W



• - corner this sheet

Office of Clerk and Recorder, County of _____ This "corner record" was filed for record on _____ was noted on the cross-index plat and is assigned page No. _____, in book No. _____

County Official

Cross Index No. 6-1 T. 24N R. 4W P.M.M.