

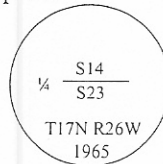
89479

### CERTIFIED CORNER RECORDATION

Corner 1/4 Secs. 14&23 T. 17 N R. 26W P.M., MT Mineral County

I. 1904 G.L.O. Record by Frank A. Elmer: Set a sand stone 16x8x6, 11 ins. in the ground for 1/4 sec. cor., marked 1/4 on N. face; from which  
A pine 18 ins. diam., bears N.20°30'E., 25 lks. (16.50 ft.) dist., marked "1/4S14BT".  
A pine 10 ins. diam., bears S.20°15'W., 27 lks. (17.82 ft.) dist., marked "1/4S23BT".

1965 B.L.M. Record Remonumentation: The 1/4 sec. cor. of secs. 14 and 23, monumented with a sandstone, 16x8x6 ins., firmly set, marked as described in the official record, and witnessed by the remains of the original bearing trees.  
At the corner point  
Set an iron post, 30 ins. long, 2 1/2 ins. diam., 24 ins. in the ground, with brass cap mkd.



from which

The original bearing trees:

A rotten stump, bears N.21°E., 25 lks.(16.50 ft.) dist., mkd. 1/4S14BT. (Record: N.20 1/2°E., 25 lks.)

A pine stump, 14 ins. diam., bears S.22 1/2°W., 27 lks.(17.82 ft.)dist., mkd. with an overgrown blaze. (Record: S.20 1/4°W., 27 lks.)

The new bearing trees:

A fir, 10 ins. diam., bears S.20 1/4°W., 45 lks.(29.70 ft.) dist., mkd. 1/4 S23BT.

A fir, 8 ins. diam., bears N.21°W., 27 lks.(17.82 ft.) dist., mkd. 1/4 S14BT.

Bury the original stone alongside the iron post.

II. Found a 2 1/2 inch dia. iron pipe with a 3 inch dia. brass cap, 4 inches above the ground, firmly set, marked as shown above.  
A 14 inch dia. D. fir stump bears S.20 1/4°W., 29.7 ft. dist. scribing grown over.  
A 10 inch dia. D. fir snag bears N.21°W., 17.82 ft. dist. scribing grown over.

III. The corner monument is in good condition.

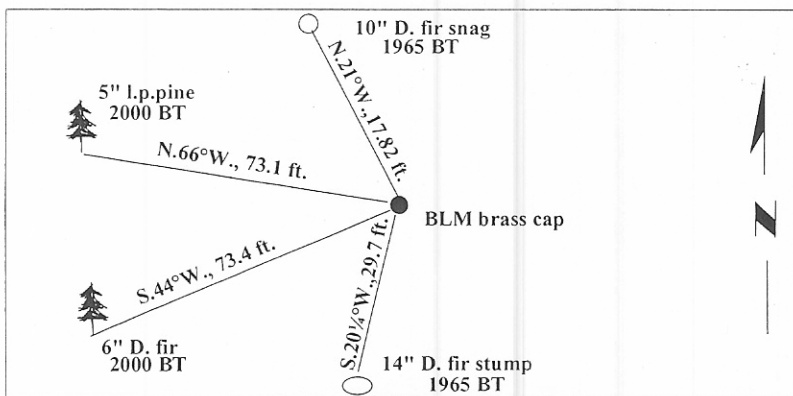
Established two new BT's:

A 6 inch dia. D. fir bears S.44°W., 73.4 ft. scribed "1/4 S23 BT".

A 5 inch dia. lodgepole pine bears N.66°W., 73.1 ft. scribed "1/4 S14 BT".

Painted bearing trees red and attached Land Survey Monument and Bearing Tree signs.

Magnetic Declination: 17 1/2° East.



SKETCH OF CORNER

#### CERTIFICATION

I. Eddo Fluri

certify the information shown herein is true and correct.

*Eddo Fluri*

I. Ronald A. Pearson

certify that this Corner Record correctly represents work performed by me or under my direction in compliance with the "Corner Recordation Act" (70-22-101, et seq., M.C.A.)

*Ronald A. Pearson*

Signature of Surveyor & Seal

Date: 11/30/2000

Reg. No.: 9008LS


Employer: U.S. FOREST SERVICE

89479

Office of Clerk and Recorder, County of Mineral. This "corner record" was filed for record on 12/7/2000 and was noted on the cross-index plat and is assigned page No. \_\_\_\_\_  
in book No. 9:37 AM

*Katherine Jasper by Dejo Henderson*  
County Official

Sec. 14



• - corner this sheet

Cross Index No. N-19 T. 17N R. 26W P.M., MT