

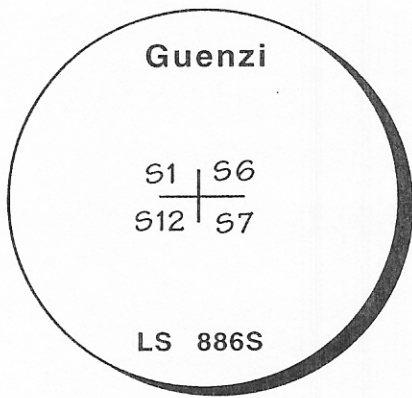
# CERTIFIED CORNER RECORDATION

Corner    SW Corner Section 6    T. 14N    R. 59E    PMM    Wibaux    County

Original Record: Set Sandstone 18" X 12" X 3" with pits.

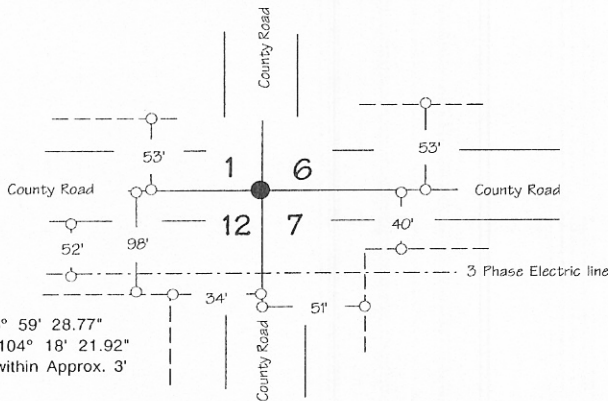
Found: Corner falls in a county road intersection. No evidence of original corner found.

Set: Aluminum cap as shown below at the proportionate position approx 4" below surface of road.



2" Aluminum cap on 1/2" X 24" rebar

Note! Dashed lines indicate fences:



Latitude= 46° 59' 28.77"  
Longitude= 104° 18' 21.92"  
Determined within Approx. 3'

SKETCH OF CORNER

### CERTIFICATION

I, Richard E. Guenzi  
certify the information shown herein is true  
and correct.


*[Signature]*  
Signature of Ground Party Chief

I, Richard E. Guenzi  
certify that this Corner Record  
correctly represents work performed  
by me or under my direction in  
compliance with the "Corner Recordation  
Act" (70-22-101, et seq., M.C.A.)

*[Signature]*  
Signature of Surveyor & Seal

Date: 9-30-99    Reg. No. 0065

Employer: Guenzi Surveys

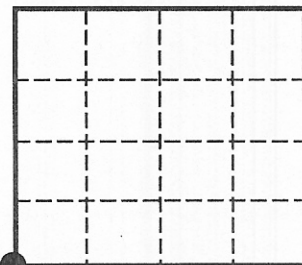


Document Number: 99073  
Office of Clerk and Recorder, County of Wibaux. This "corner record"  
was filed for record on November 24, 1999  
was noted on the cross-index plat and is assigned page No. 21, in  
book No. 2 *[Signature]*  
Clerk and Recorder

Fee: None    By: \_\_\_\_\_  
Deputy

Cross Index No.    E1                      T. 14N    R. 59E    PMM

Sec. 6



● Corner this sheet

99-131