

Missoula County Control Point Datasheet

Monument Description: 2" Aluminum Cap 13603S

Project Name: ALL

Station Description: 1/4 Corner

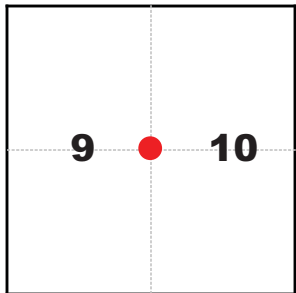
Date Visited: July 13, 2010

Monument Stability: B GPS Visibility: A

Observer: SEN

Quad. Name: Northwest Montana

T. 14 N. R. 20 W.



NAD 83 (2007) Lat/Long Position

46°59'11.944"N

114°07'26.623"W

NAVD 88 Elevation: 3283.5 sft.

Notes:

Photo of Monument



Photo Looking North



Photo Looking South



Point # 5847

To Reach: 2wd access.



Map of Area

CGC STR-462
Revised 11/18/99

INSTRUCTIONS

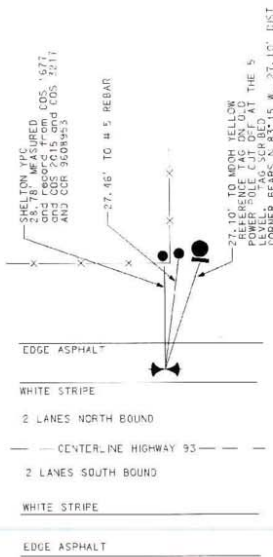
1. Original and/or subsequent record used to evaluate the corner position.
2. Description of evidence found, note discrepancies in the record, state method of establishing list or obliterated corners.
3. Description of monument and accessories in the record, state method of establishing list or obliterated corners.
4. Show all pertinent data which can best be shown in a sketch example, corner marking, topography, list, position of accessories, etc.
5. Certification must be signed and sealed by Land Surveyor registered in the State of Montana.
6. Fill in Cross Index & Section Diagram at bottom of sheet.

CERTIFIED CORNER RECORDATION


E 1/4 Corner Cor. Sec. 9 T. 14 N. R. 20 W. P.M.M. MISSOULA County

Original Record -
GLO-1870
W. Baker

Set 1/4 sec. cor. a red sandstone 12x8x7 ins. With pits, marked stone as per instructions 9608953
Railroad spike driven flush with asphalt by LS 3100 and accepted on COS 2039 et al and CCR
Nothing at corner location. Shelton Pin and Cap referenced in COS and CCR and MDOH ref tag
Set 2 MDOH aluminum stamped cap an 24" rebar driven 1/4" below surface of asphalt as per references shown.



CERTIFICATION
I certify the information shown here is true and correct.
Signature of Graduate P.E. or Chief Surveyor
DAVID M. BARNETT
I, David M. Barnett, hereby certify that the work performed by me in the above referenced plat, in compliance with the Professional Engineers Act (MCA) 17-1-101, is true and correct.
Date: 10/06
Reg. No. 13503.S.S.
Employer: M.D.T.



SKETCH OF CORNER

Office of Clerk and Recorder, County of Missoula
This "corner record" was filed for record on _____, 2004, in Book No. _____, in Section No. _____, in Block No. _____, in Cross Index No. G-13-T, 14N R. 20W P.M.M.
County Official _____

DRD-DD-Q PS LC
Adopted July 1, 1981, Montana Board of Professional Engineers & Land Surveyors
G:\CORNER\11275_02.DOC

Corner Recordation Form or Other Supporting Document

Point # 5847