

# Missoula County Control Point Datasheet

Monument Description: 1-1/2" Brass Cap 2923S

Project Name: Bitter Root Rd

Station Description: Section Corner

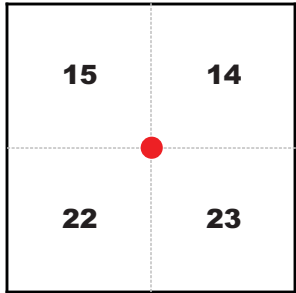
Date Visited: Apr 7, 2008

Monument Stability: C      GPS Visibility: C

Observer: SEN

Quad. Name: Southwest Missoula

T. 12 N. R. 20 W.



NAD 83 (2007) Lat/Long Position

46°47'27.313"N

114°05'13.019"W

NAVD 88 Elevation: 3291.6 sft.

Notes:




Photo of Monument



Photo Looking North



Photo Looking South



Photo Looking West



**To Reach:** 2wd access through private property, off Haguan Road.



Map of Area

**CERTIFIED LAND CORNER RECORDATION**

**DESCRIPTION OF CORNER EVIDENCE FOUND, AND ORIGINAL RECORD (IF KNOWN)**

At the Section corner common to Sections 14, 15, 22 and 23, Township 12 North, Range 20 West, PMW, Missoula County, Montana:

RECORD: Set a red sandstone 18"x15"x6" from which:

- A Pine 4" bears N. 65° E., 31 links
- A Pine 4" bears N. 75° W., 41 links
- A Pine 4" bears S. 60° E., 35 links
- No other trees convenient to mark.

WE FIND: No evidence of original stone. We do find all three BT's alive and healthy.

**DESCRIPTION OF MONUMENT AND ACCESSORIES ESTABLISHED TO PERPETUATE THE ORIGINAL LOCATION OF THIS CORNER:**

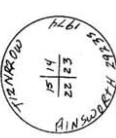
WE ESTABLISH this corner by positioning this corner by intersecting record distances from the BT's and set a 1 1/2" brass cap.

TO PERPETUATE this corner we use the three original BT's and create one new RM as follows:

A 24" Pine bears S. 76° W., 45.60 feet.

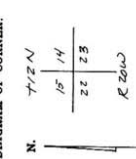
Raise a mound of stone

Variance used 20° E.



**SKETCH, WITH COURSE AND DISTANCE TO ADJACENT CORNERS IF DETERMINED IN THIS SURVEY. (MAY SKETCH OR PASTE REPRODUCTION ON REVERSE SIDE).**

**DIAGRAM OF CORNER:**



**Corner Recordation Form or Other Supporting Document**