

CERTIFIED LAND CORNER RECORDATION
(REFERENCE FSM 7153.53)

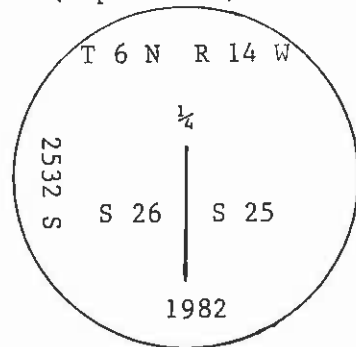
DESCRIPTION OF CORNER EVIDENCE FOUND, AND ORIGINAL RECORD (IF KNOWN)

At the position for the 1/4 corner of sections 25 and 26, T. 6 N., R. 14 W., Principal Meridian Montana, Granite County, Montana, I find:
Cor. - Stone 8" x 6" x 6" above ground marked "1/4" on W face.
B.T.'s - 13" fallen, burned blazed tree bearing East 116 links.
(Record) 1904; Cor. - Set sandstone 14" x 8" x 6", 10" deep - marked "1/4" West.
B.T.'s - 8" Fir marked "1/4 S25 BT" bearing N87°15'E 116 links.
6" Pine marked "1/4 S26 BT" bearing S41°30'W 80 links.

DESCRIPTION OF MONUMENT AND ACCESSORIES ESTABLISHED TO PERPETUATE THE ORIGINAL LOCATION OF THIS CORNER:

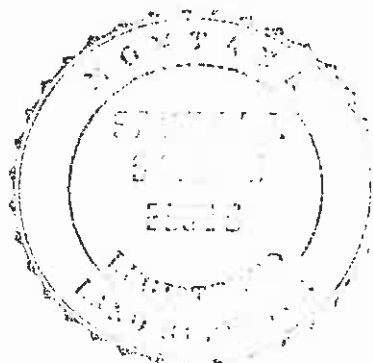
At position of marked stone, I place firmly in the ground a 30", 2" dia. galv. iron pipe with brass cap 1" above a 3' x 1' mound of stone, painted red. Bury original stone alongside. From which I establish two new bearing trees;
12" pine scribed "1/4 S25 BT" bearing N66°E 12.2'
12" pine scribed "1/4 S26 BT" bearing N02°W 7.9'
Both B.T.'s painted red and B.T. signs attached

Date of work: 18 Aug. 82
(cap marked)



SKETCH, WITH COURSE AND DISTANCE TO ADJACENT CORNERS IF DETERMINED IN THIS SURVEY. (MAY SKETCH OR PASTE REPRODUCTION ON REVERSE SIDE.)

Surveyor's Seal



I, C. MIKESELL
certify that the information shown herein is true and correct.

Charles Miksell
Signature of Ground Party Chief

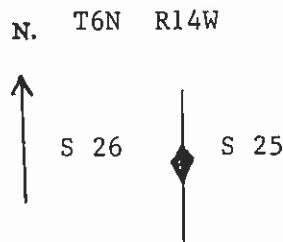
I, Stanley J. Skausen
certify that I have carefully performed or reviewed the work done on the diagrammed corner as reported on this recordation form and approve the same.

Stanley J. Skausen
Signature of Surveyor

25325

Registration Number

DIAGRAM OF CORNER:



◆ = Corner recorded on the sheet

Office of Clerk and Recorder, County of Granite

This "corner record" was filed for record on the 4th day of Nov 1982, was noted on the cross-index plat and is

assigned page No. —, in book No. —

M. J. Sawyer
County Official

Cross Index No. T-21 T. 6N R. 14W Mer.

67