

INSTRUCTIONS

1. Original and/or subsequent record used to evaluate the corner position.
2. Description of evidence found, note discrepancies in the record, state method of establishing lost or obliterated corners.
3. Description of monument and accessories set to perpetuate the corner position.
4. Sketch of corner, show all pertinent data which can best be shown in a sketch example, corner marking, topography ties, position of accessories, etc.
5. Certification must be signed and sealed by Land Surveyor registered in the State of Montana.
6. Fill in Cross Index & Section Diagram at bottom of sheet.

CERTIFIED CORNER RECORDATION

Corner Sec. Cor., 13, 18, 19, 24 T. 5S R. 51E, 52E P.M.M. Powder River County

1885 Record

We did not have a copy of the original G.L.O. survey notes of the subdivisions of T5S, R51E by George Scheetz.

1939 Record

1939 G.L.O. resurvey and remonumentation of T5S, R51E by Ranney Y. Lyman.

79.98 Proportional point for the cor. of secs. 13, 18, 19, and 24.

Set an iron post, 3 ft. long, 2 ins. diam., 28 ins. in the ground, for sec. cor. 13, 18, 19, and 24, with a brass cap marked....


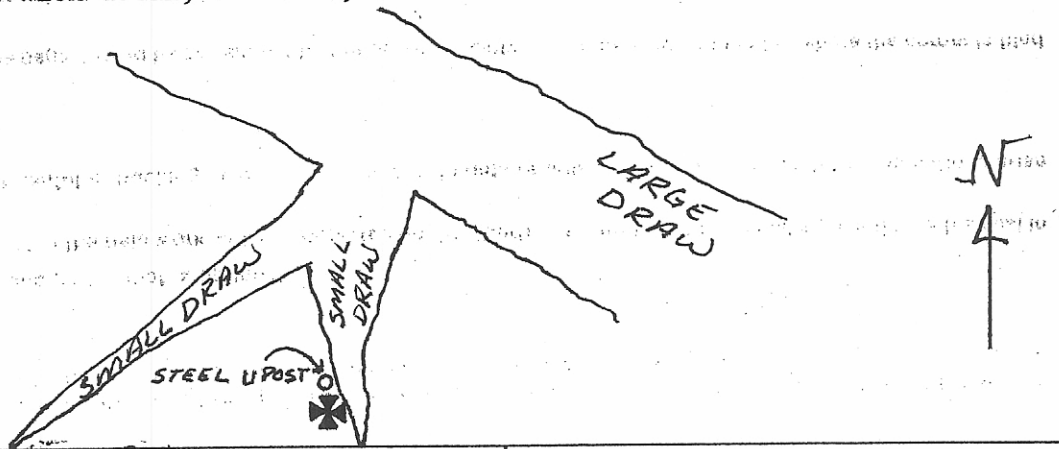
...and raise a mound of stone, 2 ft. base, 1 1/2 ft. high, West of corner.

1992 Found

Found iron post with brass cap as described in the 1939 G.L.O. notes and marked as shown below. The post is now 31 ins. in the ground. Found a mound of stone, 2 1/2 ft. base, 1 ft. high, W. of corner.

1992 Set

A steel U post with decal, 1 ft. N., 4 ft. 2 ins. out of the ground.



SKETCH OF CORNER

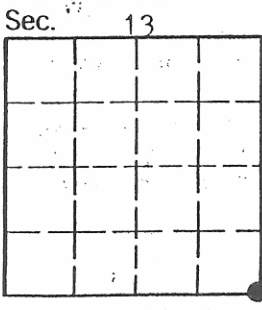
CERTIFICATION

I, Douglas J. Davis,  
 certify the information shown herein is true and correct.  
 Signature Group Party Chief  
Douglas J. Davis  
 certify that this Corner Record correctly represents work performed by me or under my direction in compliance with the "Corner Recordation Act" (70-22-301), effective 1973.  
 Signature of Surveyor  
 Date: 10/92 Reg. No. 43795  
 Employer: MDT

Office of Clerk and Recorder, County of Powder River. This "corner record" was filed for record on November 2, 1992 @ 10:34 AM was noted on the cross-index plat and is assigned page No. 118593, in book No. Carole B. Considine Deputy County Official

Indexed	<input checked="" type="checkbox"/>
Compared	<input checked="" type="checkbox"/>

Cross Index No. N25 T. 5S R. 51E P.M.M.



• - corner this sheet