

INSTRUCTIONS

1. Original andy sequer cord used to evaluate the corner position.
2. Description of distance found, note discrepancies in the record, state method of establ. st or obliterated corners.
3. Description of monument and accessories set to perpetuate the corner position.
4. Sketch of corner, show all pertinent data which can best be shown in a sketch example, corner marking, topography ties, position of accessories, etc.
5. Certification must be signed and sealed by Land Surveyor registered in the State of Montana.
6. Fill in Cross Index & Section Diagram at bottom of sheet.

CERTIFIED CORNER RECORDATION

Corner QUARTER BETWEEN SECTIONS 11 AND 14 T. 5N R. 13W P.M.M. DEERLODGE County

1. 1906 HENRY B. DAVIS AND EDWIN R. McLAIN

SET A GRANITE STONE, 12X10X5 INS., 8 INS. IN THE GROUND, FOR QUARTER CORNER, MARKED 1/4 ON NORTH FACE; FROM WHICH

- A PINE, 8 INS. DIAM., BEARS S71°15'E, 45 LKS. DIST., MARKED 1/4S11BT.
- A PINE, 5 INS. DIAM., BEARS S46°15'W, 101 LKS. DIST., MARKED 1/4S14BT.

2. 1997 MIKE D. WELDON

FOUND A WELL SET GRANITE STONE, 13X8X7 INS., 6 INS. ABOVE GROUND MARKED 1/4 ON NORTH FACE. FROM WHICH

A PINE, 13 INS. DIAM., BEARS S20°W, 66.7 FT. DIST., WITH MOSTLY OVERGROWN FACE. THE NORTHEAST BEARING TREE IS GONE.

3. 1997 MIKE D. WELDON

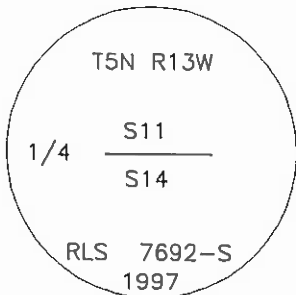

IN PLACE OF ORIGINAL STONE
SET AN ALUMINUM POST, 30 INS. LONG, 2 1/2 INS. DIAM., 28 INS. IN THE GROUND WITH A 3 1/2 INS. ALUMINUM CAP MARKED AS SHOWN. AS A MEMORIAL A DEEP ONE MAGNET WAS PLACED BENEATH THE POST, AND PLACED ORIGINAL STONE, UPSIDE DOWN, ALONGSIDE SIDE OF POST.

I MARK A NEW BEARING TREE.

A LODGE POLE PINE 5 INS. DIAM., BEARS N22°W, 14.8 FT. DIST., SCRIBED "1/4S11BT".

BEARING TREE SIGNS WERE AFFIXED TO THE FRONT AND LAND SURVEY MONUMENT SIGNS TO THE BACK OF THE BEARING TREES. REGISTERED LAND SURVEYOR, "RLS 7692-S" WASHERS WERE AFFIXED TO THE SIDE CENTER OF THE BEARING TREES AT THE BASE.

ANGLE IRON POST WITH PROPERTY BOUNDARY AND LAND SURVEY MONUMENT DECALS SET 1 FT. EAST.



SKETCH OF CORNER

CERTIFICATION

I, JOHN K. BUNCE II
certify the information shown herein is true and correct
[Signature]
Signature Ground Party Chief

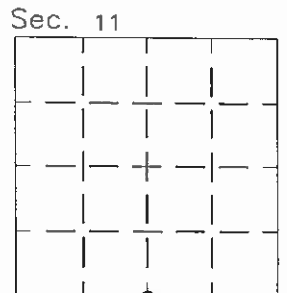
I, MIKE D. WELDON
certify that this Corner Record correctly represents work performed by me or under my direction in compliance with the "Corner Recordation Act" (79-22-101, et seq., M.C.A.)
[Signature]
Signature of Surveyor & Seal

Date: 4-98 Reg. No. 7692-S

Employer: U.S. FOREST SERVICE

Office of Clerk and Recorder, County of DEERLODGE. This "corner record" was filed for record on May 14, 1998 was noted on the cross-index plat and is assigned page No. 496 book No. 2

[Signature]
County Official



Cross Index No. J-19 T. 5N R. 13W P.M.M.

● - CORNER THIS SHEET