

INSTRUCTIONS

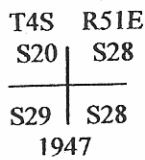
1. ORIGINAL AND/OR SUBSEQUENT RECORD USED TO EVALUATE THE CORNER POSITION
2. DESCRIPTION OF EVIDENCE FOUND, NOTE DISCREPANCIES IN THE RECORD, STATE METHOD OF ESTABLISHING LOST OR OBLITERATED CORNERS.
3. DESCRIPTION OF MONUMENT AND ACCESSORIES SET TO PERPETUATE THE CORNER POSITION
4. SKETCH OF CORNER, SHOW ALL PERTINENT DATA THE CORNER POSITION
5. EXAMPLE, CORNER MARKINGS, TOPOGRAPHY TIES, POSITION OF ACCESSORIES, ETC.
6. CERTIFICATION MUST BE SIGNED AND SEALED BY LAND SURVEYOR REGISTERED IN THE STATE OF MONTANA.
7. FILL IN CROSS INDEX AND SECTION DIAGRAM AT BOTTOM OF SHEET.

CERTIFIED CORNER RECORDATION

CORNER Northeast, SEC. 29, T. 4S., R. 51E., P.M.M., POWDER RIVER COUNTY, MT

ORIGINAL RECORD: Surveyed by George L. Elmer and Theodore O. Johnson in 1908.
Set a sandstone 18x12x3 ins., 12 ins. in the ground, for the cor of secs. 20, 21, 28 and 29, marked with 2 notches on the S. and 4 notches on the E. edges; and raise a mound of stone 2 ft base, 1½ ft high W. of cor.

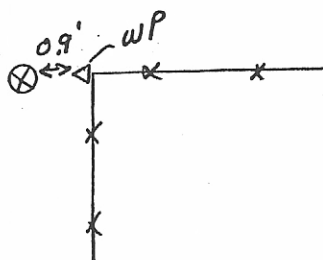
SUBSEQUENT RECORD: Dependent resurveyed by Randy L. Lyman in 1946.
The cor. of secs. 20, 21, 28 and 29, which is a sandstone 18x14x3 ins. firmly set with scattered mound of stone, at the corner of fences bearing S. and E. above ground,
At the corner point
Set an iron post 3 ft long 2 ins diam. 30 ins. in the ground, with brass cap marked



Bury the old corner stone beside the iron post, and raise a mound of stone, 2 ft base 1½ ft high around the post.

EVIDENCE FOUND: Brass cap 10" above ground on Iron pipe as per record at south and east fence corner.

SET: Placed a 1" x 40" round galv. steel pipe for a witness post 0.9 ft east at fence corner



SKETCH OF CORNER

CERTIFICATION

I, Quinn Wright
certify the information shown above is true and correct

Quinn Wright
Signature of Ground Party

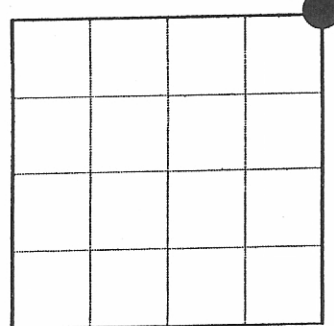
I, Jimmie L. Brewer
certify that this Corner Record correctly represents work performed by me or under my direction in compliance with the "Corner Recordation Act (70-221, et seq., M.C.A.)"

Jimmie L. Brewer
Signature of Surveyor & Seal

Date 10/30/2000 Reg. No. 7155LS
Employer: HKM Engineering Inc.

Office of Clerk and Recorder, County of Powder River This "corner record" was filed for record on 7-3-01 @ 9:52 AM was noted on the cross-index plat and is assigned page No. 125607.
book No. _____
Carol B Richards, Dep.
County Official

Sec. 29



● corner this sheet