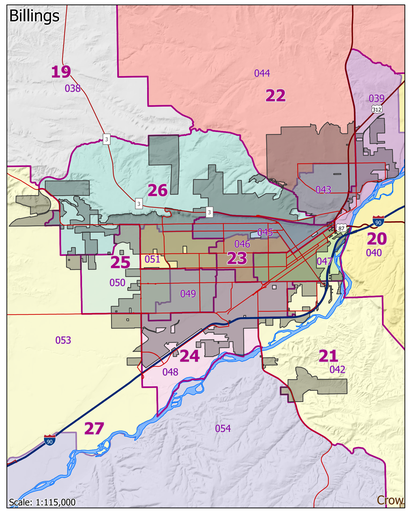

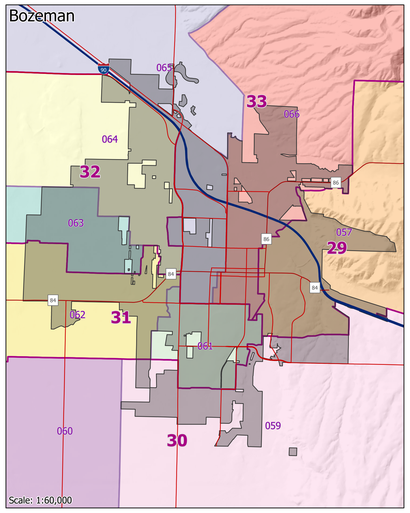

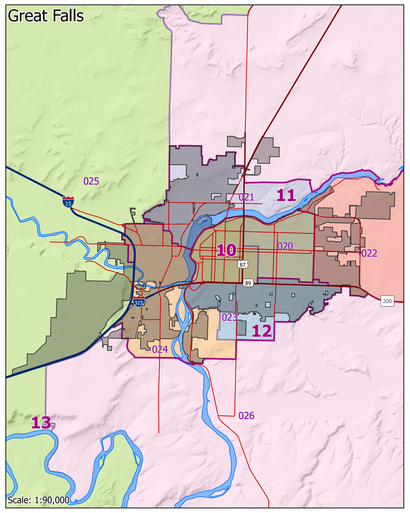

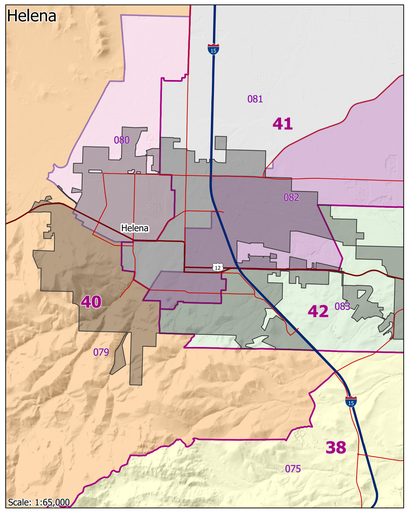

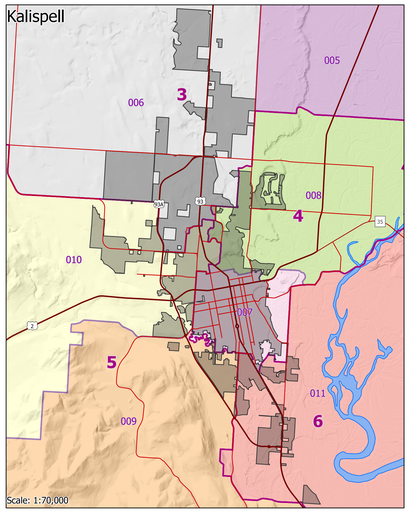

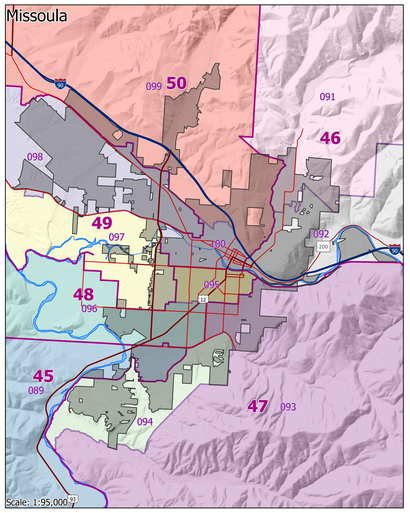

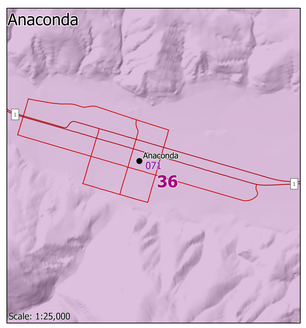

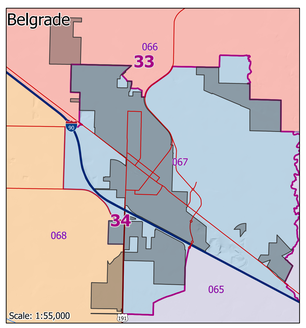

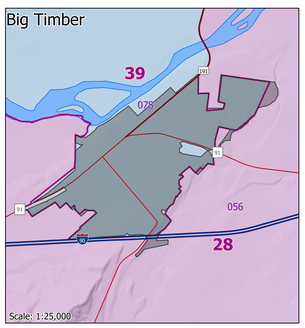

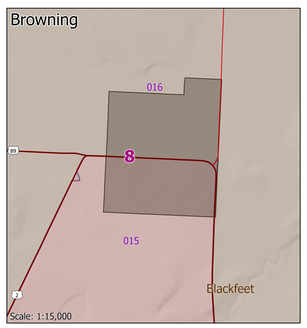

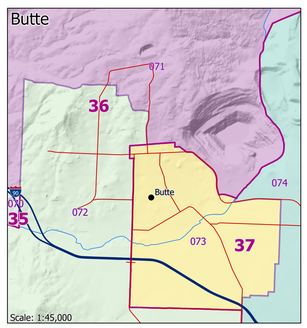

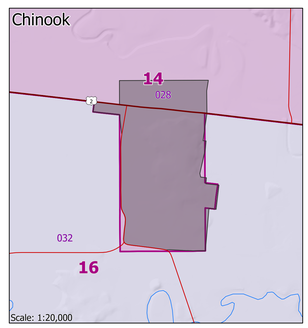

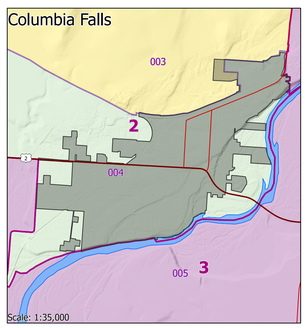

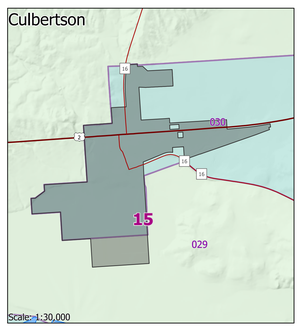

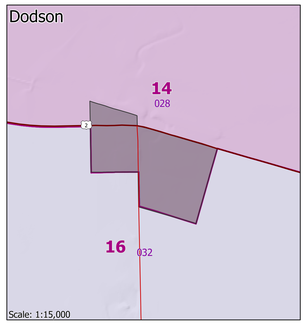

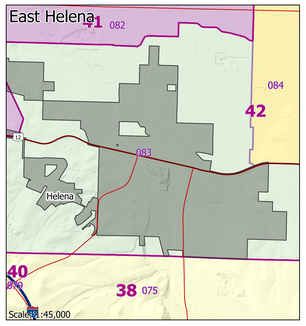

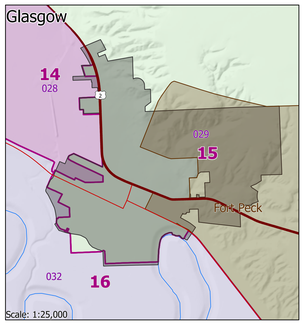

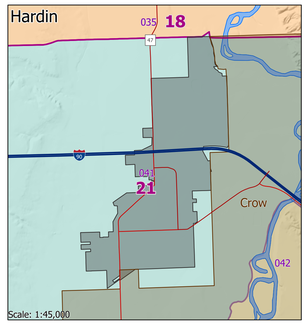

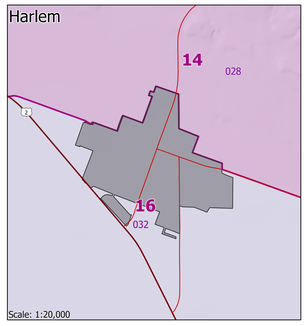

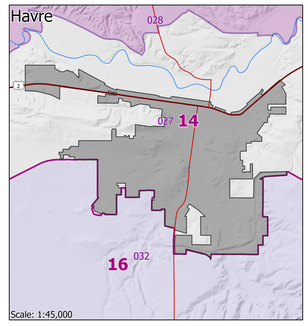

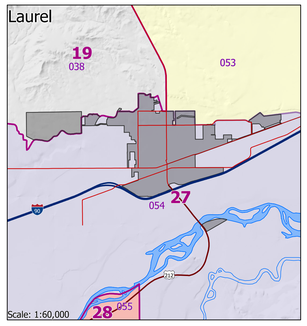

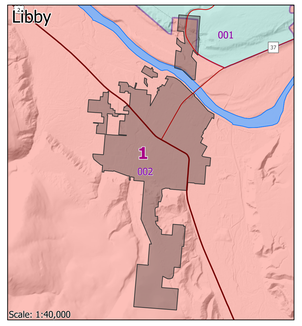

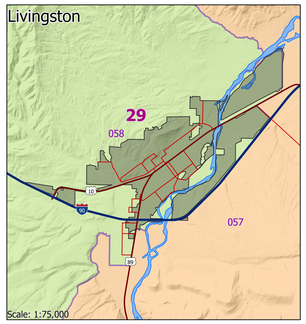

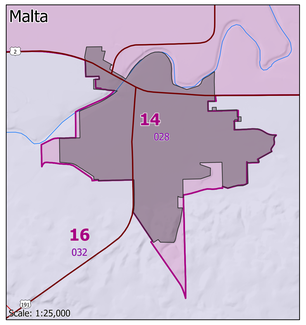

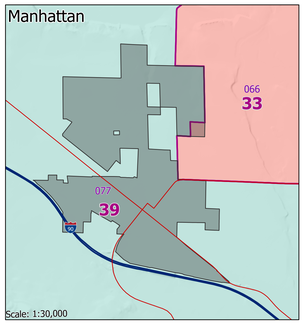

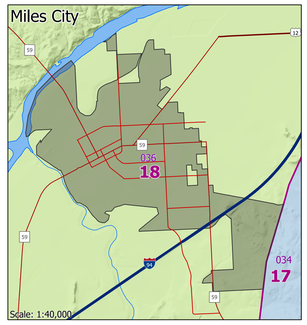

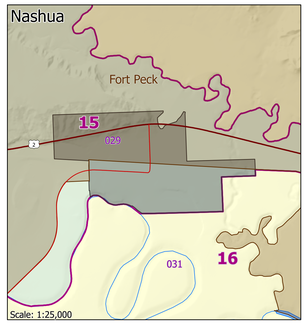

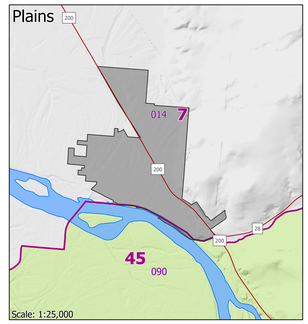

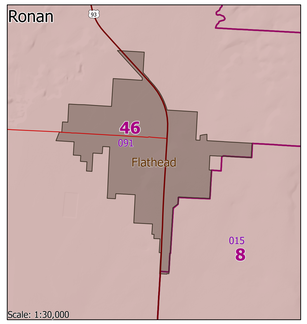

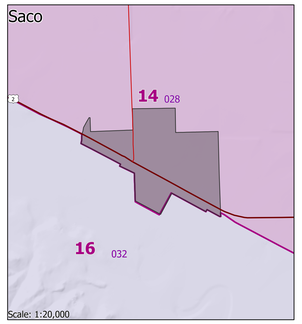

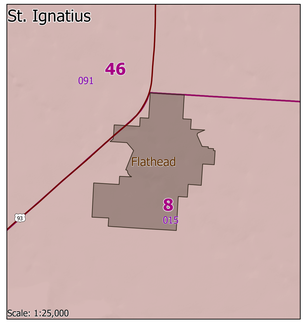

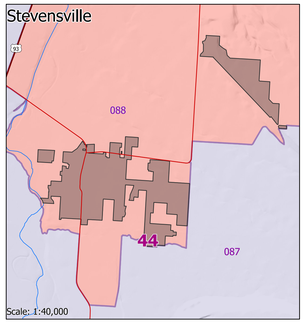

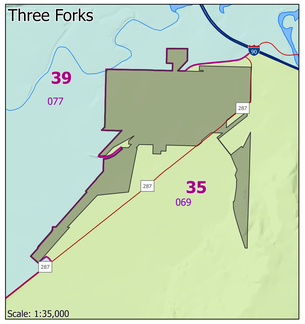

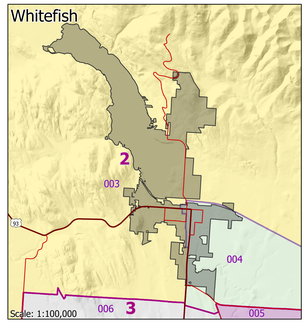

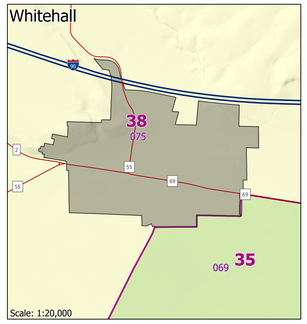

Montana Legislative Districts by City

2024 to 2032

City
County
State
Reservations

Legislative Districts
Senate
House

Town
Stream
Lake

Transportation
NHS Interstate
NHS Non-Interstate
Primary
City-County/Secondary/Urban

Montana Legislative Districts (2024-2032)
Source: Montana Districting and Apportionment Commission
Montana Legislative Services Division
House and Senate districts created from the 2020 census blocks
https://mtredistricting.gov/
Date Adopted: February 23, 2023

Map Projection: Montana State Plane NAD 83 (2011)
Map Base Layers: Montana Spatial Data Infrastructure
Tribal Nations Reservations, incorporated cities, towns, and wards
https://msl.mt.gov/GIS/msdi

MONTANA STATE LIBRARY
A GREATER STATE OF KNOWLEDGE

Montana State Library
https://msl.mt.gov/
Map Number: 23MT0032
Map Date: 5/16/2023